00138977

BOMBAY BRANCH
OF THE
ROYAL ASIATIC SOCIETY.
TOWN HALL, BOMBAY.

Digitized with financial assistance from
Observer Research Foundation
on 17 May, 2019

0
912
Arr / Lon
138977

# THE LONDON ATLAS OF UNIVERSAL GEOGRAPHY,

EXHIBITING THE

PHYSICAL & POLITICAL DIVISIONS

OF THE VARIOUS

138977

COUNTRIES OF THE WORLD,

Constructed from Original Materials.

*Is most respectfully dedicated to his venerable Friend*

JOHN MIDDLETON ESQ.R

*As a testimony of Gratitude and Esteem.*

*By his much Obliged & Humble Servant*

*John Arrowsmith.* F.R.G.S & R.A.

*10, Soho Square, London.*

TB-6-56

00138977

# PREFACE TO THE LONDON ATLAS.

*It has been observed by M. Humboldt, that if every country were trigonometrically surveyed, the construction of maps would be reduced to a mere mechanical operation; but in our days the sagacity of the geographer is still required as formerly, and sound criticism must necessarily be founded on two distinct branches of knowledge — on the discussion of the relative value of the astronomical methods employed — and on the study of descriptive and statistical works.*

*In the construction of the following maps, on which my time and attention have been engaged for several years, I have compared and critically examined more than ten thousand sheets of printed maps, charts, plans, &c.; and the labours of my predecessors thus examined & rectified by the most correct astronomical observations of latitude and longitude, form the basis of this Atlas. Great assistance has likewise been derived from numerous valuable M.S. surveys, and from correction of the maps in their progress by those travellers who were particularly acquainted with the districts they traversed. I have also gleaned the geographical information scattered through upwards of eight hundred volumes of voyages, travels & history, and have spared neither labour nor expence in condensing and arranging what has been thus obtained, in order that my undertaking might be rendered as correct and extensively useful as possible.*

*Many islands will be found not previously inserted in any work of this description; and the positions of others rectified from recent astronomical observations. The same remark will apply to the sites of towns, and the delineation of coasts and rivers, which will be found in a variety of instances to differ materially from those in the maps hitherto published.*

*With respect to the great physical features of each country, I have studied to make them as clear and distinct as the nature of a flat surface and a reduced scale will admit. I have also been careful in tracing the roads which lead from one place to another, (so that as separate travelling maps they will be found of the utmost utility,) and in the absence of these, in countries less civilized, the most usual track will be found marked by a faint line.*

*To the Colonial Office — the Hydrographical Office, Admiralty — the Hon.ble East India Company — the Hudsons Bay Company — the Royal Asiatic Society — the Royal Geographical Society, — and to several other Offices, Companies, and Societies, and to private gentlemen, I am under great obligations for the very liberal manner in which I have been allowed the use of most extensive collections of maps, M.S. surveys & charts, many of which have not hitherto been open to public inspection.*

*Having thus briefly stated the materials and means made use of, I now venture to place the result of my labours before the public, confident that this Atlas will be found to contain more valuable information than any similar work, and trusting that it will prove to be (what I have endeavoured to make it) an accurate record of the present state of our geographical knowledge.*

*John Arrowsmith,*

*10, Soho Square.*

# CONTENTS.


| | | Nos |
|---|---|---|
| EUROPE | World, as known to the Ancients. | 1 |
| | World, on Mercator's Projection, *with supplementary maps of the two Poles, drawn on the Polar Projection.* | 2 |
| | Europe, *general map.* | 3 |
| | England & Wales, *divided into Counties.* | 4 |
| | England & Wales, *Inland Navigation, Rail Roads, Mail Coach Roads, Minerals, & Geological divisions.* | 5 |
| | Scotland. | 6 |
| | Ireland. | 7 |
| | Sweden & Norway. | 8 |
| | Denmark, *with a supplementary map of* Iceland. | 9 |
| | Holland & Belgium, *including Luxemburg, & the country to the East as far as the Rhine.* | 10 |
| | France, *in Departments, with a supplementary map divided into Provinces, & the* I. of Corsica. | 11 |
| | Western Germany, *comprehending the country to the East, as far as the Meridian of Salzburg, Prague, Dresden & Stettin.* | 12 |
| | Prussia & Poland, *excepting the Prussian Provinces on the Rhine, which are included in Plate 12.* | 13 |
| | Russia, *including* Poland & Finland. | 14 |
| | Austrian Empire, *excepting a portion on the Italian side, West of the Meridian of Trieste, & the South portion of Dalmatia, the former included in Pl. 17 & the latter in Pl. 19.* | 15 |
| | Switzerland, *shewing the Passes of the Alps, from Briançon on the S.W. to Glurns on the N.E. including the whole of* Savoy, the Val Tellina, the Vorarlberg, *and nearly the whole of* Lombardy & Piedmont. | 16 |
| | North Italy, *including* Sardinia, Piedmont, Switzerland, the States of the Austrian Empire, *to the West of the Meridian of Fiume; & the Chains and Passes of the Alps & Apennines, from Leoben on the N.E. (82 miles from Vienna), thence sweeping S.W. to Mt. Blanc, S. to the Col de Tende, & E. & S.E. to Mt. Corno, in the Km. of Naples.* (*These two maps are on the same scale & may be joined if required.*) | 17 |
| | South Italy, *including* Sicily & the Maltese Is. | 18 |
| | Turkey in Europe, *including the Archipelago, Greece, the Ionian Is. & the South part of Dalmatia.* | 19 |
| | Greece & the Ionian Islands. | 20 |
| | Spain & Portugal. | 21 |
| AFRICA | Africa, *general map.* | 22 |
| | North-western Africa, *including the Coast of Guinea, & the I. of Fernando Po on the S, & the Western parts of Egypt & Darfur on the E.* | 23 |
| | Cape of Good Hope & South Africa. | 24 |
| | Nubia & Abyssinia, *including* Darfur, Kordofan *& part of* Arabia. | 25 |
| | Egypt, *including the Peninsula of* Mount Sinai. | 26 |

| | Nos |
|---|---|
| Asia, *general map.* | 27 |
| Asia Minor &c. or Turkey in Asia, *with portions of Persia, the Caspian Sea & the Caucasian Ms.* | 28 |
| Persia, Cabul, Beloochistan, *also* Khiva, Bokhara, Kokan, Kashgar, the Punjab *&c. in Central Asia* | 29 |
| India or Hindoostan. | 30 |
| Burmah, Siam, & Cochin China, *including the greater part of the Malayan Peninsula.* | 31 |
| China, *proper.* | 32 |
| Northern Asia, *including* Siberia, Kamtschatka, Japan, Mantchooria, Mongolia, Tchoongaria, Tibet, *and the* Himalaya Mts. | 33 |
| Asiatic Archipelago, *including on the North, Canton, on the East, the Ladrone Is. on the South, the N. coast of New Holland, & on the W. Sumatra & Malay.* | 34 |
| Discoveries in Australia. | 35 |
| Western Australia. | 36 |
| Van Diemen's Land. | 37 |
| Pacific Ocean. | 38 |
| America, *general map.* | 39 |
| British North America, *including Russian N. America, & portions of Greenland, Mexico, & the United States.* | 40 |
| Upper Canada &c. *including that part of the United States to the N. of the parallel of Philadelphia.* (*These two maps are made to join.*) | 41 |
| Lower Canada &c. *including New Brunswick, Nova Scotia, Newfoundland, & a large portion of the United States.* | 42 |
| United States, *marking the Canals & Rail Roads.* | 43 |
| Mexico, *including part of the United States territory.* | 44 |
| West Indies & Guatimala, *shewing the Colonies in possession of the various European Powers.* | 45 |
| South America, *general map.* | 46 |
| Colombia, *comprising the Republics of Venezuela, New Granada, & Equator, as well as British Guayana.* | 47 |
| Peru & Bolivia. | 48 |
| Brazil, *including the Banda Oriental.* | 49 |
| La Plata & Chile, *including Paraguay & the Banda Oriental.* | 50 |

ORBIS
VETERIBUS NOTUS,
AUCTORE J. ARROWSMITH.
Mare Pigrum vel Cronium
HYPERBOREUS OCEANUS
Circulus Polaris Arcticus
E U R O P A
OCEANUS GERMANICUS
OCEANUS ATLANTICUS
OCEANUS CANTABRICUS
PONTUS EUXINUS
MARE INTERNUM
SCYTHIA INTRA IMAUM
SCYTHIA EXTRA IMAUM
A S I A
SERICA
SINÆ
INDIA
ERYTHRÆUM MARE
GANGETICUS SINUS
TAPROBANA
LIBYA DESERTA
PHAZANIA
Tropicus Æstivus
AFRICA GRÆCIS LIBYA
ÆTHIOPIA
NIGRITIA
ÆTHIOPIA INTERIOR
Agizymba
Regio Æthiopum latissime extensa
INDICUS OCEANUS
Linea Æquinoctialis
Longitudo a Grenovico Orientum versus
London Pubd 15 Feby 1842, by J. Arrowsmith, 10 Soho Square.

London, Pub^d. 15 Feb^y. 1844, by J. Arrowsmith 10, Soho Square.

London, Pub.d 15 ... Soho Square.

London, Pubd. 15 Feby. 1842, by J. Arrowsmith, 10 Soho Square.

5

THE INLAND NAVIGATION, RAIL ROADS,
GEOLOGY AND MINERALS OF
ENGLAND & WALES,
BY J. ARROWSMITH.
The length of Navigable Canal, within the limits of this map ( exclusive of rivers that have been rendered navigable, by partial depthening &c. ) exceeds 2,511 miles. The length of Rail Road, finished, or under contract, exceeds 800 miles.
For the list of the several Geological Groups, and Divisions, in this map, I have been principally indebted to the splendid Geological Map of England and Wales, by G.B. Greenough Esqr. F.G.S.
London, Pubd. 15 Feby. 1842, by J. Arrowsmith, 10 Soho Square.
Geographical Miles, 60 = One Degree
LIST OF THE SEVERAL GEOLOGICAL GROUPS IN THIS MAP
SCOTLAND
BRISTOL CHANNEL
ISLE OF WIGHT

London, Pub.d 15 Feb.y 1846, by J. Arrowsmith, 10 Soho Square.

London. Pubd. 15 Feby. 1842, by J. Arrowsmith, 10 Soho Square.

London, Pub.d 15 Feb.y 1842, by J. Arrowsmith, 10 Soho Square.

DENMARK,
BY J. ARROWSMITH.
SKAGER RACK
KATTEGAT
ANHOLT
SWEDEN
BALTIC
SEA
HOLSTEIN
MECKLENBURG
POMERANIA
HANOVER
Laholm Bay
Longitude East 11 from Greenwich
9

London, Pub.d 15 Feb.y 1842 by J. Arrowsmith, 10 Soho Square.

FRANCE,
BY J. ARROWSMITH.
Geographical Miles; 60 = One Degree
English Miles; 69.1 = One Degree
Common French Leagues; 25 = One Degree
French Post Leagues; (2000 Toises each) 28.54 = One Degree
Myriametres or new great Leagues; 11.1 = One Degree
The Toise is = 6.39482 English Feet.
ENGLAND
BRITISH CHANNEL
BAY OF BISCAY
SPAIN
CORSICA
SKETCH OF FRANCE DIVIDED INTO PROVINCES

London, Pub^d 15 Feb^y 1842 by J. Arrowsmith 10 Soho Square.

London Pub.d 15 Feb.y 1842 by J. Arrowsm… Soho Square.

RUSSIA & POLAND,
BY J. ARROWSMITH.
Geographical Miles 60 = One Degree
Russian Versts 104.3 = One Degree
English Miles 69.1 = One Degree
Longitude East 36 from Greenwich
London, Pub.d 15 Feb. 1842 by J. Arrowsmith, 10 Soho Square.
BLACK SEA
SEA OF AZOV
WALLACHIA
TRANSYLVANIA
BULGARIA
BALTIC SEA
GULF OF BOTHNIA
SWEDEN
WHITE SEA
CASPIAN SEA
PERSIA
TARTARY

AUSTRIAN EMPIRE,
BY J. ARROWSMITH.
BOHEMIA
MORAVIA
CROATIA
BOSNIA

SWITZERLAND &c.
AND THE PASSES OF THE ALPS,
BY J. ARROWSMITH.
Geographical Miles: 60 = One Degree.
English Miles: 69½ = One Degree.
German Miles: 15 = One Degree.
French Leagues: 25 = One Degree.
BESANCON
Baume les Dames
Cherval
R. Doubs
Belvoir
Dambelin
Pierre Fontaine
Consans
Vercel
l'Hopital du Gr. Bois
l'Isle
LAKE OF GENEVA
WURTEMBURG
BAVARIA
LOMBARDY
Longitude East from Greenwich

16

NORTH ITALY &c.
AND THE PASSES OF THE ALPS & APENNINES.
BY J. ARROWSMITH.
Geographical & Italian Miles, 60 = One Degree.
English Miles, 69.1 = One Degree.
German Miles, 15 = One Degree.
French Leagues, 25 = One Degree.
Longitude East from Greenwich
SARDINIA
Strait of Bonifacio
CORSICA
G. OF GENOA
GULF OF VENICE
SWITZERLAND
LOMBARDY
TUSCANY

London, Pubd 15 Feby 1842, by J. Arrowsmith, 10 Soho Square.

London, Pub^d 15 Feb^y 1842, by J. Arrowsmith 10 Soho Square.

London, Pub.d 15 Feb.y 1832, by J. Arrowsmith, 10 Soho Square.




London Pub.d 15 Feb.y 1842 by J. Arrowsmith 10 Soho Square.

London, Pubd 15 Feby 1830, by J. Arrowsmith, 10 Soho Square.

NORTH WESTERN AFRICA,
BY J. ARROWSMITH.
SPAIN
SICILY
Strait of Gibraltar
MADEIRA Is.
CANARY ISLANDS (Spanish)
A dry Country abounding in Dates
Tuat or Twat
Oasis of Tuat
Mograffa
Woled Deleim
Tropic of Cancer
GREAT SAHARA OR DESERT
Country of the Tuaricks
Country of the Tibboos
Libyan Desert
Tibboo of Febabo
Berdai
Brabeesh or Zawat
TIMBUCTOO
Diriman
SENEGAMBIA
SOUDAN
LAKE TCHAD
DAR SALEY
WADA OR BERGOO
BEGHARMI
Dar Fungara
Dar Murrah
FERTIT
DAR KULLA
Bahr Kulla
DONGA
Gebel-el Kumri or Mts. of the Moon
SIERRA LEONE
IVORY COAST
GOLD COAST
SLAVE COAST
GRAIN COAST
ASHANTEE
FERNANDO PO
BIGHT OF BIAFRA
Kong
Mandingo
Foulahs
G. OF SIDRA OR SERT
Ouled Aly Arabs
Western Oasis
El Dakel
Longitude West from Greenwich
Longitude East from Greenwich

CAPE OF GOOD HOPE,
BY J. ARROWSMITH.
This Map is with permission copied from the Original M.S. drawing in the Colonial Office, compiled by Mr. Hebert Senr.
English Miles; 69.1 = One Degree.
Dutch Miles; 15 = One Degree.
Longitude East 23 from Greenwich
B I C H U A N A S
Inhabited by Bosjesmans or Bushmen
Desert of Challahengah
Great Namaqualand
Little Namaqua Land
Extensive Karroo or Desert Plains
Fine Cattle Country
Fertile Plains
Koranas
Various Tribes
Mantatees
Baclaqueens
Mallahagannis
Merremootzans
Wankeets or Nuakketsis
Morootzes
Barolongs
Tamachas or Red Kaffres
Amazizis
Delagoa
Algoa Bay
False Bay
Cape of Good Hope
Albany
Somerset
Graaff Reynet
Uitenhage
George
Zwellendam
Worcester
Tulbagh
Beaufort
Roggeveld
Griquas
Desolate Plains
Zandveld
Gariep or Orange R.
Orange R.
Kamiesbergen
Great Fish R.
The Tzaart (Black) Land is a very fertile country: it may be considered as the Granary of the Cape Colony.

NUBIA
AND
ABYSSINIA,
BY J. ARROWSMITH.
Tropic of Cancer
Libyan Desert
Desert of Nubia
Desert of Bahiouda
Northern limits of the Tropical Rains
Kubbabeesh Arabs
DARFUR
KORDOFAN
SOUDAN
Dar Marrah
Dar Fungara
NUBA
BERTAT
Country mountainous & woody inhabited by Pagan Negroes.
FERTIT
Copper Mines
RED SEA OR GULF OF ARABIA
SEA OF BAB-EL-MANDEB
Bab-el-Mandeb
G.t Forest abounding in Elephants
Shangalla or Negroes
ABYSSINIA
SHOA & EFAT
Assubo Galla
Abado Galla
Babilye Galla
Aroose Galla
Wogadeen Somauli
Hebrawul Somauli
Frankincense & other Aromatics
Kahtan
Jof
Djof
Chaulan
Kerjf
Beni Salem
Longitude East from Greenwich

London, Pub^d 15 Feb^y 1842, by J. Arrowsmith, 10 Soho Square.

London, Pub.d 15 Feb.y 1842 by J. Arrowsmith, 10 Soho Square.

TURKEY IN ASIA,
BY J. ARROWSMITH.
Geographical Miles: 60 = One Degree.
English Miles: 69.1 = One Degree.
Turkish Berri: 66.4 = One Degree.
Turkish Agachs or Leagues: 22 = One Degree.
Longitude East from Greenwich
BLACK SEA
EUROPE
CONSTANTINOPLE
SEA OF MARMARA
MEDITERRANEAN SEA
CYPRUS
SYRIA
EGYPT
AFRICA
Alexandria
CAIRO
ARABIA PETRAEA
Desert of El Tyh
RED SEA
Syrian Desert
ARABIA DESERTA
CASPIAN SEA
TIFLIS
Bedouins
Arabs

CENTRAL ASIA;
comprising
BOKHARA,
CABOOL, PERSIA,
THE RIVER INDUS, &
COUNTRIES EASTWARD OF IT.
Constructed from numerous authentic documents,
but principally from the original M.S. surveys of
Lieut. Alex. Burnes, F.R.S.
To whom this Map is
most respectfully dedicated,
By his obliged Servant,
J. ARROWSMITH.
June 1834.
CASPIAN SEA
Desert of Kharasm
BOKHARA
Great Salt Desert
KHORASAN
AFGHANISTAN
BELOOCHISTAN
MUKRAN
PERSIAN GULF
INDIAN OCEAN
KOKAN
BUDAKSHAN
KIRMAN
LARISTAN
SEWESTAN

London, Pub.d 15 Feb.y 1842, by J. Arrowsmith, 10 Soho Square.

BURMAH, SIAM,
AND
COCHIN CHINA,
BY J. ARROWSMITH.
TIBET
BHOTAN
or Country of the Deb Rajah
CHINA
YUNNAN
QUANG-SEE
QUANG-TONG
HAINAN
GULF OF TONQUIN
MUNNIPOOR
BAY OF BENGAL
NORTHERN LAOS
CAMBOJA
GULF OF SIAM
ANDAMAN ISLANDS
NICOBAR ISLANDS
Sombriero Chan!
Ten Degrees Channel
Duncan's Passage
STRAIT OF MALACCA
SUMATRA
G. of MARTABAN
Archip. of Mergui or Tanasserim
Geographical Miles, 60 = one Degree.
English Miles, 69.1 = one Degree.

CHINA,
BY J. ARROWSMITH.
Geographical Miles; 60 = One Degree
English Miles; 69.1 = One Degree
Chinese Lys; 192.4 = One Degree
Lord Macartney's route thro China is coloured
Lord Amherst's do. where it differs from the former is col.d
To avoid the repetition of Fou, — Tchou, — & Hien, — by which the Chinese distinguish their towns of the 1st — 2nd — & 3rd — classes; they will be found marked in this map as under
Towns of the 1st Class, are written in Capitals
Do. 2nd Class do. in Roman Print
Do. 3rd Class, — & all the smaller places — in Italics
Desert of Shamo or Gobi
YELLOW SEA
TONG HAI OR EASTERN SEA
CHINA SEA
GULF OF TONQUIN
LUZON

NORTHERN ASIA,
FROM THE HIMALAYA MOUNTAINS TO THE ARCTIC OCEAN.
BY J. ARROWSMITH.
ARCTIC OCEAN
NOVA ZEMBLA
SEA OF KARA
RUSSIA
VOLOGDA
SEA OF OKOTSK
KURILE ISLANDS
MANTCHOORIA
MONGOLIA
SEA OF JAPAN
JAPAN ISLANDS
BEHRING'S STRAIT
Sandy Desert called Gobi

33

ASIATIC ARCHIPELAGO,
BY J. ARROWSMITH.
CHINA SEA
PHILIPPINE ISLANDS
NORTH PACIFIC OCEAN
CAROLINE ISLANDS
MARIANNE OR LADRONE I.S
HAINAN
PARACELS
CAMBOJA
GULF OF SIAM
SUMATRA
BORNEO
CELEBES SEA
JAVA SEA
BANDA SEA
TIMOR SEA
TORRES STRAIT
GULF OF CARPENTARIA
PAPUA OR NEW GUINEA
Discovered by Dampier 1700.
Discovered 1827.
NEW HOLLAND OR AUSTRALIA
Arnhem's Land 1618
De Witts Land 1628
I. of SINGAPORE
Strait of Singapore
Bantan I.
Longitude East from Greenwich
London, Published

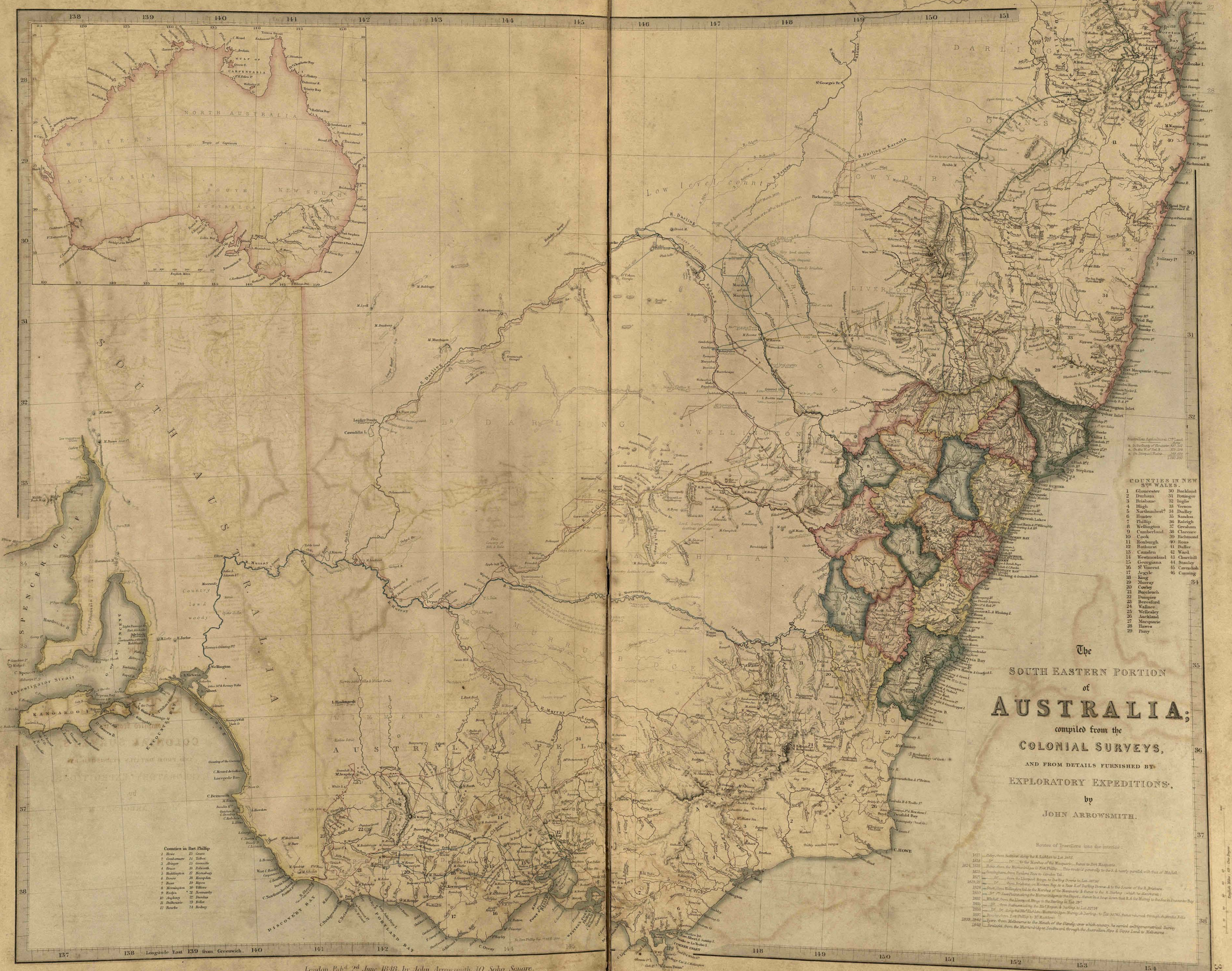
The
SOUTH EASTERN PORTION
of
AUSTRALIA;
compiled from the
COLONIAL SURVEYS,
AND FROM DETAILS FURNISHED BY
EXPLORATORY EXPEDITIONS,
by
JOHN ARROWSMITH.
COUNTIES IN NEW STH WALES.
1 Gloucester
2 Durham
3 Brisbane
4 Bligh
5 Northumberld.
6 Hunter
7 Phillip
8 Wellington
9 Cumberland
10 Cook
11 Roxburgh
12 Bathurst
13 Camden
14 Westmorland
15 Georgiana
16 St. Vincent
17 Argyle
18 King
19 Murray
20 Cowley
21 Buccleuch
22 Dampier
23 Beresford
24 Wallace
25 Wellesley
26 Auckland
27 Macquarie
28 Hawes
29 Parry
30 Buckland
31 Pottinger
32 Inglis
33 Vernon
34 Dudley
35 Sandon
36 Raleigh
37 Gresham
38 Clarence
39 Richmond
40 Rous
41 Buller
42 Ward
43 Churchill
44 Stanley
45 Cavendish
46 Canning
Australian Agricultural Coy. Land
Counties in Port Phillip
1 Howe
2 Combermere
3 Abinger
4 Bruce
5 Haddington
6 Douro
7 Bass
8 Mornington
9 Evelyn
10 Anglesey
11 Dalhousie
12 Bourke
13 Grant
14 Talbot
15 Grenville
16 Polworth
17 Heytesbury
18 Hampden
19 Ripon
20 Villiers
21 Normanby
22 Dundas
23 Follet
24 Rodney
SOUTH AUSTRALIA
AUSTRALIA FELIX
NORTH AUSTRALIA
WESTERN AUSTRALIA
NEW SOUTH WALES
DARLING DOWNS
GWYDIR
LIVERPOOL PLAINS
WELLINGTON
DARLING
WIMMERA
SPENCER GULF
Investigator Strait
KANGAROO I.
DISCOVERY BAY
PORTLAND BAY
PORT PHILLIP
C. HOWE
Moreton Bay
Low level country
Longitude East 139 from Greenwich.
London, Pub'd 2nd June 1848 by John Arrowsmith, 10 Soho Square.

London Pub^d. Jan^y. 2^nd. 1843, by J. Arrowsmith 10 Soho Square.

36

London. Pubd. 15 Feby. 1842. by J. Arrowsmith, 30 Soho Square.

PACIFIC OCEAN,
BY J. ARROWSMITH.
NORTH PACIFIC OCEAN
SOUTH PACIFIC OCEAN
NORTH AMERICA
NEW HOLLAND OR AUSTRALIA
1616.
NEW ZEELAND 1642.
TATARY
SEA OF OKOTSK
SEA OF JAPAN
Behring's Sea or Sea of Kamtchatka
G. OF MEXICO
EQUATOR
Tropic of Cancer
Tropic of Capricorn
MARQUESAS
NAVIGATORS ISLANDS
FRIENDLY ISLANDS
NEW HEBRIDES
SOLOMON ISLANDS
NEW GUINEA
LADRONE or MARIANNE Is.
CAROLINE ISLANDS
PHILIPPINE ISLANDS
GALAPAGOS
BASS' STRAIT
VAN DIEMEN'S LAND
Longitude East from Greenwich
Longitude West from Greenwich

London, Publ^d 15 Feb^y 1844, by J. Arrowsmith, 10 Soho Square.

BRITISH
NORTH AMERICA.
BY PERMISSION DEDICATED TO
The Honᵇˡᵉ Hudsons Bay Company;
Containing the latest information which
their documents furnish.
By their Obedient Servant
J. ARROWSMITH.
HUDSON'S BAY
BAFFIN'S BAY
GREENLAND
DAVIS STRAIT
HUDSON'S STRAIT
ATLANTIC OCEAN
LAKE SUPERIOR
Longitude West from Greenwich
10

London, Pubd. 15 Feby. 1846, by J. Arrowsmith, 10 Soho Square.

London, Pub^d. 15 Feb^y. 1846, by J. Arrowsmith, 10 Soho Square.

London. Pub.d 15 Feb.y 1842, by J. Arrowsmith, 10 Soho Square.

MEXICO,
BY J. ARROWSMITH.
UNITED STATES
GULF OF MEXICO
Longitude West 102 from Greenwich 100

Along the line surveyed for a proposed Canal from the Port of S. Juan, on the South Sea, to the L. of Nicaragua, the distance is 32,687 Yds. (7,000 to a league) & the Lake is 44 Yds. 2 Ft. (Spanish) above the Sea Level.

London, Pubd. 15 Feb. 1843 by J. Arrowsmith, 10 Soho Square.

London, Published 18th May 1842, by John Arrowsmith, 10 Soho Square.

COLOMBIA,
DEDICATED TO
Colonel Belford Hinton Wilson,
late Aid de Camp to the Liberator Simon Bolivar.
By his Obliged Servant
J. ARROWSMITH.
The Republic of Venezuela is coloured ........ Green
Dº ...... New Granada Dº ........ Orange
Dº ...... Equator ...... Dº ........ Yellow
British Guayana ........ Dº ........ Red
CARIBBEAN SEA
BAY OF PANAMA
BAY OF CHOCO
Equator
Portuguese Guayana
BRAZIL
PERU
L. MARACAYBO
MARGARITA
TRINIDAD
Barbadoes
Bridgetown
Tobago
Granada
S.Vincent
Llanos de S. Juan
Llanos de Caguan
R. Orellana, Maranon, Solimoes or Amazon
Longitude West 68 from Greenwich

PERU & BOLIVIA,
BY J. ARROWSMITH.
COLUMBIA
PACIFIC OCEAN
UPPER PERU OR BOLIVIA
BRAZIL
LA PLATA
Llanos de Chaco
Pampas de Huanacos
Chiquitos
Inhabited by various Tribes of unsubdued Indians
Longitude West from Greenwich

London, Pub.d Feb.y 15 1842, by J. Arrowsmith, 10 Soho Square.

THE
Provinces of
LA PLATA,
THE BANDA ORIENTAL DEL URUGUAY
and
CHILE,
Chiefly from M.S. documents communicated by
Sir Woodbine Parish, K.C.H.
Late H.M. Chargé d'Affaires &c. at Buenos Ayres.
by John Arrowsmith.
English Miles, 69.0 - One Degree
Geographical Miles, 60 - One Degree
Castilian or Common Spanish Leagues, 26.4 - One Degree
London, Published 4th June 1842 by John Arrowsmith, 10 Soho Square.
RIO DE LA PLATA
BANDA ORIENTAL DEL URUGUAY
PATAGONIA
Huilliches or Southern Indians
G. OF SAN MATIAS
SANTIAGO
TUCUMAN
CATAMARCA
RIOJA
CORDOVA
ENTRE RIOS
CORRIENTES
MISSIONES
BUENOS AYRES
PARAGUAY
CHACO
ATACAMA
TARAPACA
PART OF PERU
Nuevo G.
Penin.a de S. Josef

Sketch
of the ACQUISITIONS of
RUSSIA
since the Accession of
PETER 1ST
to the Throne.
Scale of miles
Population of the Russian Empire, at different Epochs, according to the best Authorities.
At the Accession of Peter 1st in 1689 15,000,000
At the Accession of Catherine IInd 1762 25,000,000
At her Death in 1796 36,000,000
At the Death of Alexander 1825 58,000,000
The acquisitions of Russia from Sweden, are greater than what remains of that Kingdom.
Her acquisitions from Poland are nearly equal to the Austrian Empire.
Her acquisitions from Turkey in Europe are of greater extent than the Prussian Dominions exclusive of the Rheinish Provinces.
Her acquisitions from Turkey in Asia are nearly equal in dimensions to the whole of the smaller states of Germany.
Her acquisitions from Persia are equal in extent to England.
Her acquisitions in Tartary have an area not inferior to that of Turkey in Europe, Greece, Italy, & Spain.
The acquisitions she has made within the last Sixty four years, are equal in extent & importance to the whole Empire she had in Europe before that time.
The Russian frontier has been advanced towards
Berlin_Dresden_Munich_Vienna, & Paris; about 700 Miles
Towards Constantinople do. 500 do.
Towards Stockholm do. 630 do.
Towards Teheran do. 1000 do.
RUSSIA
ACQUISITIONS FROM TARTARY
ACQUISITIONS FROM SWEDEN
ACQUISITIONS FROM POLAND
TARTARY
CHINESE FRONTIER
AUSTRIAN EMPIRE
TURKEY in Europe
ASIA MINOR
BLACK SEA
CASPIAN SEA
PERSIA
Treaty of Kainardgi 1774
Gulf of Finland
Gulf of Bothnia
BALTIC SEA
PRUSSIA
FRANCE
ITALY
Sea of Azof
Crimea
Astrakhan
PUNJAB
Kandahar

MAP OF THE
IONIAN ISLANDS
AND
MALTA
COMPILED FROM SURVEYS & ORIGINAL DOCUMENTS
IN THE COLONIAL OFFICE, THE ORDNANCE DEPARTMENT &c
BY JOHN ARROWSMITH.
The Ionian Islands consist of
CERIGO
CORFU
PAXO
SANTA MAURA
ITHACA
CEPHALONIA
ZANTE
ALBANIA
KARLILI
CARNIA
MOREA
CHANNEL OF CORFU
G. of PATRAS
MAP OF THE
MALTESE ISLANDS
FROM ACTUAL SURVEY.
MALTA
GOZO
Comino
BLACK SEA
ASIA MINOR
MEDITERRANEAN SEA
EGYPT
Red Sea
English Miles
10 Long. East from Greenwich 15
London, Pub.d 8th August 1844, by John Arrowsmith, 10 Soho Square.

London Publish.d 17th April 1843, by John Arrowsmith, 10 Soho Square.

53

RIVER NIGER
UNDER
CAPTAIN TROTTER
IN 1841.
HOUSSA
DAHOMEY
SLAVE COAST
BIGHT OF BENIN
BIGHT OF BIAFRA
FERNANDO PO
PRINCES I.
I. St. THOMAS
GOLD COAST
The Lower Course of the
RIVER NIGER
as far as it was ascended in the
Expedition under
Captn. Trotter R.N.
1841.
The English names are taken
from Lieut. now Captn. William Allen's
Chart of the Quorra.
London, Pubd. 17 April 1843, by John Arrowsmith, 10 Soho Square.


54

EASTERN FRONTIER
of the COLONY of the
CAPE OF GOOD HOPE,
(and part of Kafirland)
FROM ALGOA BAY TO THE GREAT KEI RIVER.
Chiefly from M.S. Surveys & Sketches
communicated by Lt. Col. Michell Survr. Genl. of the Colony
Compiled by
John Arrowsmith.
London. Pubd. 4th June 1848. by J. Arrowsmith 10 Soho Square.
CRADOCK
SOMERSET
ALBANY
UITENHAGE
ALGOA BAY
NORTHUMBERLAND
SUSSEX
MIDDLESEX
CAMBRIDGE
LINCOLN
Detached Portion of the Province of Victoria
GRAHAMS TOWN
PORT ELIZABETH
UITENHAGE
Chaon or Bird Is.

London, Pub^d. Jan^y. 1st. 1841, by John Arrowsmith, 30, Soho Square.

MAP OF THE
PUNJÁB,
KASHMÍR, ISKARDU, & LADHAK;
COMPRISING THE DOMINIONS OF
RANJEET SINGH.
Compiled from Original Documents.
Particularly from the Detailed M.S. Map of
Baron Charles Hügel,
To whom it is Dedicated
by John Arrowsmith.
10, Soho Square
1849.
Baron Hügel's Route is coloured Red
Continuation from Bunnoo to Kabul
On half the scale of the map
LITTLE TIBET
TIBET
English Miles 69 = One Degree
Geographical Miles 60 = One Degree

MAP OF
ASIA MINOR
to illustrate the Journeys of
W. I. HAMILTON ESQ[R]
1836_1837
Compiled from Original Documents
By
John Arrowsmith.
B L A C K S E A
SEA OF MARMORA
(PROPONTIS)
CONSTANTINOPLE
G. OF ADALIA
PHINEKA BAY
G. of ISKENDERUN
RHODES
SAMOS
KONIYEH
KUTAHIYAH
Longitude East from Greenwich
English Miles, 69.1 = One Degree.
London, Pub.d Nov.r 1st 184 , by John Arrowsmith, 10 Soho Square
Geographical Miles, 60 = One Degree.

AUSTRALIA
FROM SURVEYS MADE BY ORDER OF THE
BRITISH GOVERNMENT
COMBINED WITH THOSE OF
D'ENTRECASTEAUX, BAUDIN, FREYCINET &c. &c.
BY
JOHN ARROWSMITH.
1850.
WESTERN AUSTRALIA
NORTH AUSTRALIA
SOUTH AUSTRALIA
ARNHEM LAND
Disc^d by the Carpenter 1628
TASMAN LAND
Disc^d by Tasman in his 2^nd Voyage 1644
DE WITT LAND
Disc^d by De Witt in the Ship Vianen 1628
Tropic of Capricorn
ENDRAGT LAND
Disc^d by Dirk Hartog 1616
EDEL LAND
Disc^d by Edel 1619
VLAMING LAND
Examined by Vlaming 1697
LEEUWIN LAND
NUYTS LAND
Disc^d by Nuyts in the Ship Gulde Zeepaard 1627.
GULF OF CARPENTARIA
CAMBRIDGE GULF
VAN DIEMEN GULF
SPENCER G.
Kangaroo I.
Dampier Archipelago
Archipelago of the Recherche
Head of the Great Australian Bight
Tropic of Capricorn
ASIA
AFRICA
AUSTRALIA
INDIAN OCEAN
PACIFIC OCEAN
SOUTH ATLANTIC OCEAN
Counties in Western Australia
Longitude East 118 from Greenwich
London, Pub^d 1^st Jan^y 1850, by John Arrowsmith, 10 Soho Square.

EASTERN
PORTION OF
AUSTRALIA
BY
JOHN ARROWSMITH.
NORTH AUSTRALIA
SOUTH AUSTRALIA
NEW SOUTH WALES
GULF OF CARPENTARIA
ARNHEM LAND
CAPE YORK PENINSULA
The Great Barrier Reefs
Tropic of Capricorn
PART OF NEW GUINEA
TORRES STRAIT
AUSTRALIA
BASS STRAIT
VAN DIEMENS LAND

London, Published Feby. 5th 1840, by John Arrowsmith, 10 Soho Square.

MAP OF
THE COLONY OF
NEW ZEALAND;
FROM OFFICIAL DOCUMENTS.
BY
JOHN ARROWSMITH.
1850.
NEW ULSTER
OR EAHEINOMAUWE OR NORTH ISLAND
NEW MUNSTER
BAY OF ISLANDS
HAURAKI GULF or Frith of the Thames
BAY OF PLENTY
HAWKE BAY (Wairoa)
COOK STRAIT (Wai-koua)
BLIND BAY
BANKS PENINSULA
PEGASUS BAY
NEW LEINSTER
FOVEAUX STRAIT
Longitude East from Greenwich
ARCTIC OCEAN
N. PACIFIC OCEAN
S. PACIFIC OCEAN
ATLANTIC OCEAN
INDIAN OCEAN
ANTARCTIC OCEAN

MAP OF
TEXAS,
compiled from
Surveys recorded in the Land Office of Texas,
and other Official Surveys,
By
JOHN ARROWSMITH,
Soho Square, London.
REPUBLIC OF TEXAS
GENERAL LAND OFFICE
TEXAS
Recognized as an Independent State by Great Britain 16th Novr 1840.
UNITED STATES
Osages
Cherokees
Creeks
Choctaws
ARKANSAS
TERRITORY
LOUISIANA
FANNIN
RED RIVER
NACOGDOCHES
ROBERTSON
MILAM
BEXAR
SAN PATRICIO
GOLIAD
GONZALES
MONTGOMERY
AUSTIN
HARRISON
SHELBY
SABINE
GULF OF MEXICO
Guadalupe Mountains
TAMAULIPAS
NUEVO LEON
COAHUILA
BOLSON DE MAPIMI
CHIHUAHUA
Plan of
GALVESTON BAY
from a MS.
BRITISH NORTH AMERICA
UNITED STATES
GULF OF MEXICO
PACIFIC OCEAN
Longitude West 102 from Greenwich
London Pubd 8th June, 1843, by John Arrowsmith, 10 Soho Square.

64

London, Pub.d 22nd April 1848, by John Arrowsmith, 10 Soho Square.

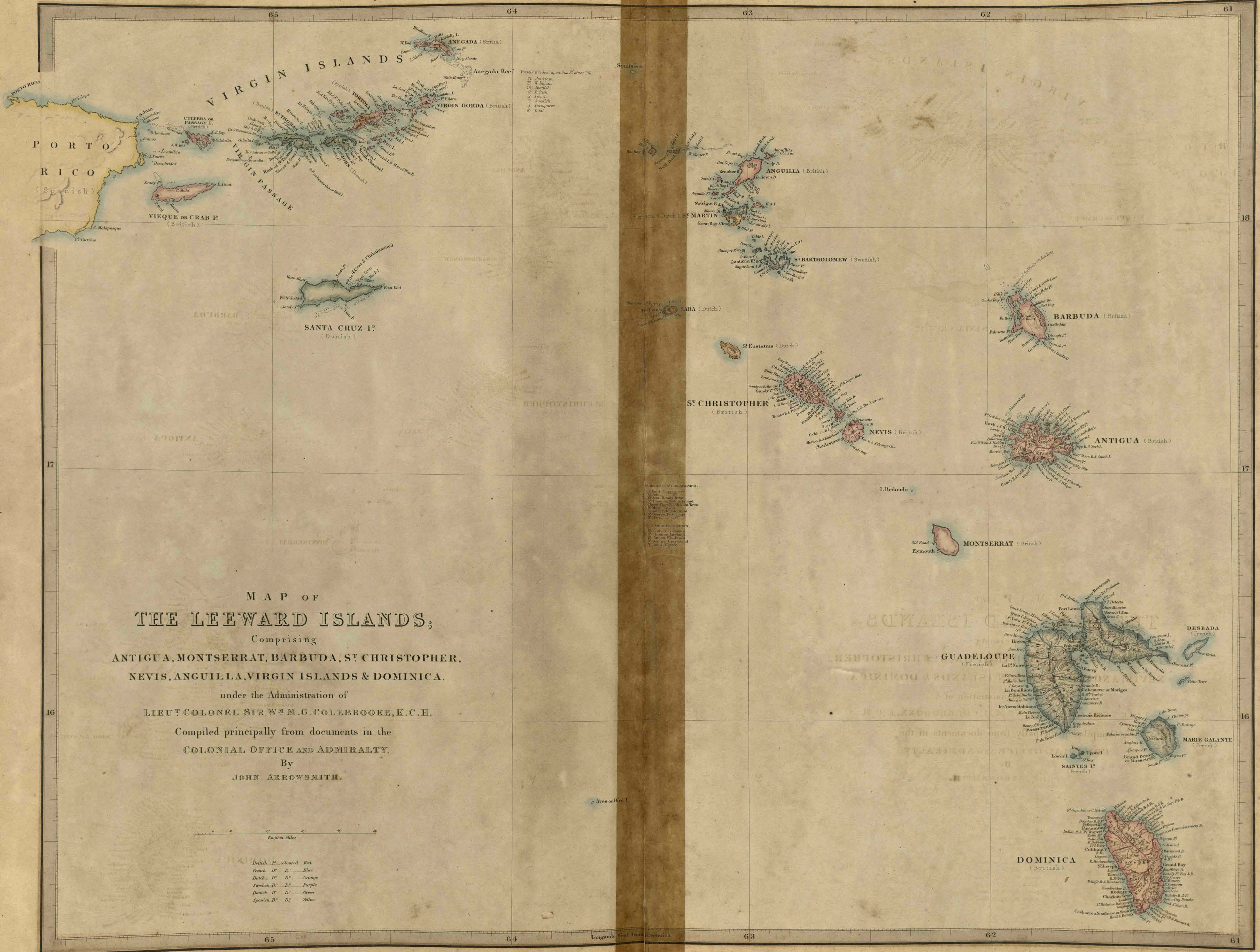


London, Published July 1st 1842 by J. Arrowsmith 10 Soho Square.

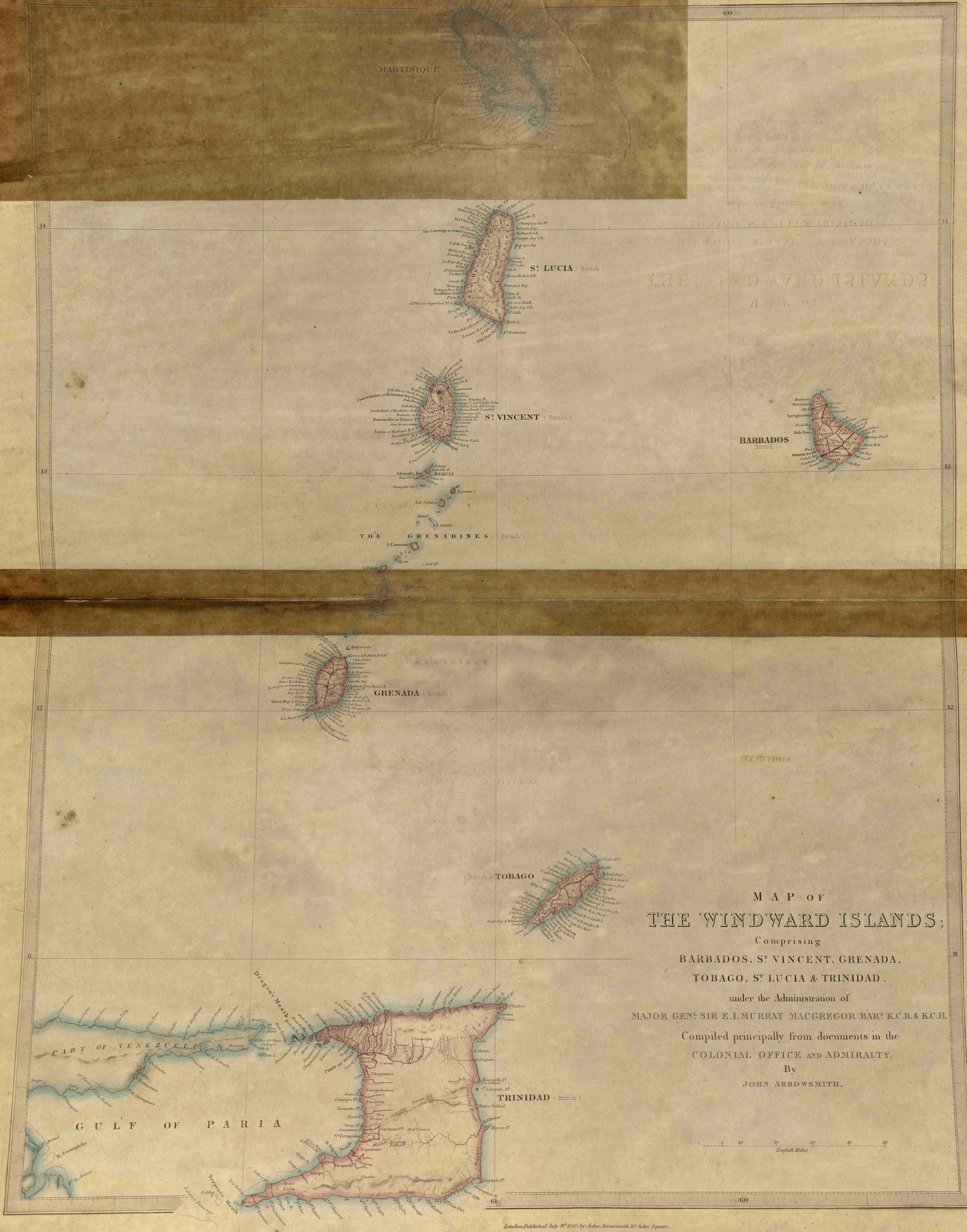


London, Published July 8th 1842, by John Arrowsmith, 10 Soho Square.

66

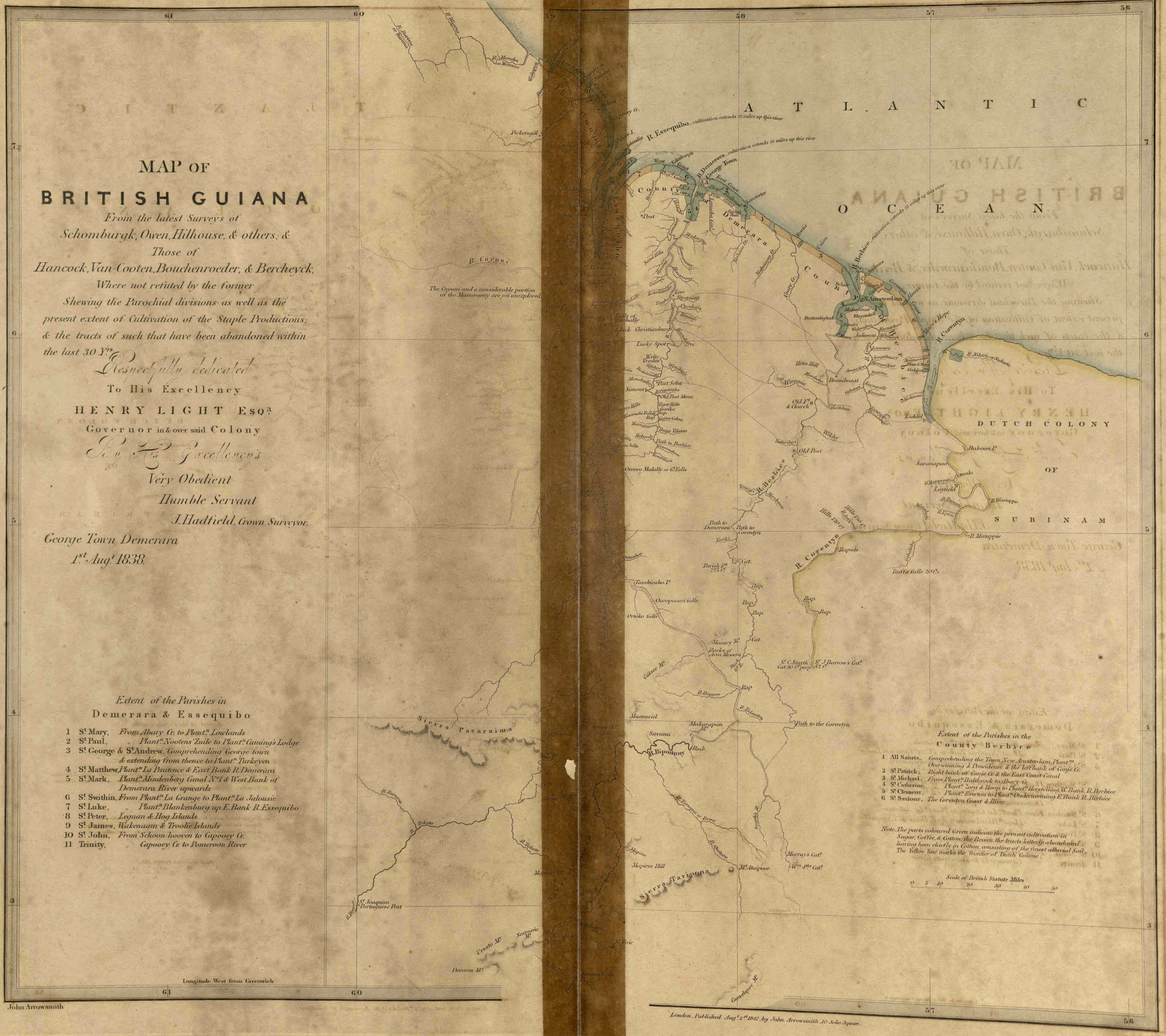
MAP OF
BRITISH GUIANA
From the latest Surveys of
Schomburgk, Owen, Hilhouse, & others; &
Those of
Hancock, Van-Cooten, Bouchenroeder, & Bercheyck,
Where not refuted by the former
Shewing the Parochial divisions as well as the
present extent of Cultivation of the Staple Productions;
& the tracts of such that have been abandoned within
the last 30 Yrs.
Respectfully dedicated
To His Excellency
HENRY LIGHT Esq.r
Governor in & over said Colony
By His Excellency's
Very Obedient
Humble Servant
J. Hadfield, Crown Surveyor.
George Town Demerara
1st Augt. 1838.
Extent of the Parishes in
Demerara & Essequibo
1 St. Mary, From Abary Cr. to Plantn. Lowlands
2 St. Paul, " Plantn. Nootens Zuile to Plantn. Cuming's Lodge
3 St. George & St. Andrew, Comprehending George town & extending from thence to Plantn. Turkeyen
4 St. Matthew, Plantn. La Penitence & East Bank R. Demerara
5 St. Mark, Plantn. Mindenberg Canal No. 1 & West Bank of Demerara River upwards
6 St. Swithin, From Plantn. La Grange to Plantn. La Jalousie
7 St. Luke, " Plantn. Blankenburg up E. Bank R. Essequibo
8 St. Peter, Leguan & Hog Islands
9 St. James, Wakenaam & Troolie Islands
10 St. John, From Schoon-hooven to Capooey Cr.
11 Trinity, " Capooey Cr. to Pomeroon River
Extent of the Parishes in the
County Berbice
1 All Saints, Comprehending the Town New Amsterdam, Plantns. Overwinning & Providence & the left bank of Canje Cr.
2 St. Patrick, Right bank of Canje Cr. & the East Coast Canal
3 St. Michael, From Plantn. Balthyock to Abary Cr.
4 St. Catherine, " Plantn. Zorg & Hoop to Plantn. Herstelling, W. Bank R. Berbice
5 St. Clement, " Plantn. Everton to Plantn. Onderneming E. Bank R. Berbice
6 St. Saviour, The Corentyn Coast & River.
Note. The parts coloured Green indicate the present cultivation in Sugar, Coffee, & Cotton; the Brown, the tracts latterly abandoned having been chiefly in Cotton, consisting of the finest alluvial Soil. The Yellow line marks the frontier of Dutch Guiana.
Scale of British Statute Miles
0 5 10 20 30 40 50
ATLANTIC
OCEAN
DUTCH COLONY
OF
SURINAM
Sierra Pacaraima
Longitude West from Greenwich
John Arrowsmith
London, Published Augt. 1st 1842, by John Arrowsmith, 10 Soho Square.

POLYNESIA OR ISLANDS IN THE PACIFIC OCEAN
ISLANDS IN THE INDIAN OCEAN
AMIRANTES
(English)
SEYCHELLE
ARCHIPELAGO
(English)
PRASLIN
MAHE
SOCOTRA
RODRIGUE
OR
DIEGO RUYS
English
LAKADIVE
ISLANDS
Nine Degrees Channel
Eight Degrees Channel
ANDAMAN
ISLES
Duncan Passage
Car Nicobar
COMORO ISLES
MADAGASCAR
ANTIENT MENUTHIAS
CHAGOS
GROUP
English
Great
Chagos Bank
KEELING
ISLES
North Keeling
South Keelings
MALDIVE
ISLANDS
NICOBAR
ISLES
MAURITIUS
AND
BOURBON
MAURITIUS
English
BOURBON
French
KERGUELEN
OR
DESOLATION I.
London, Chas Knight & Co 22, Ludgate Street
J. & C. Walker Sculpt


68

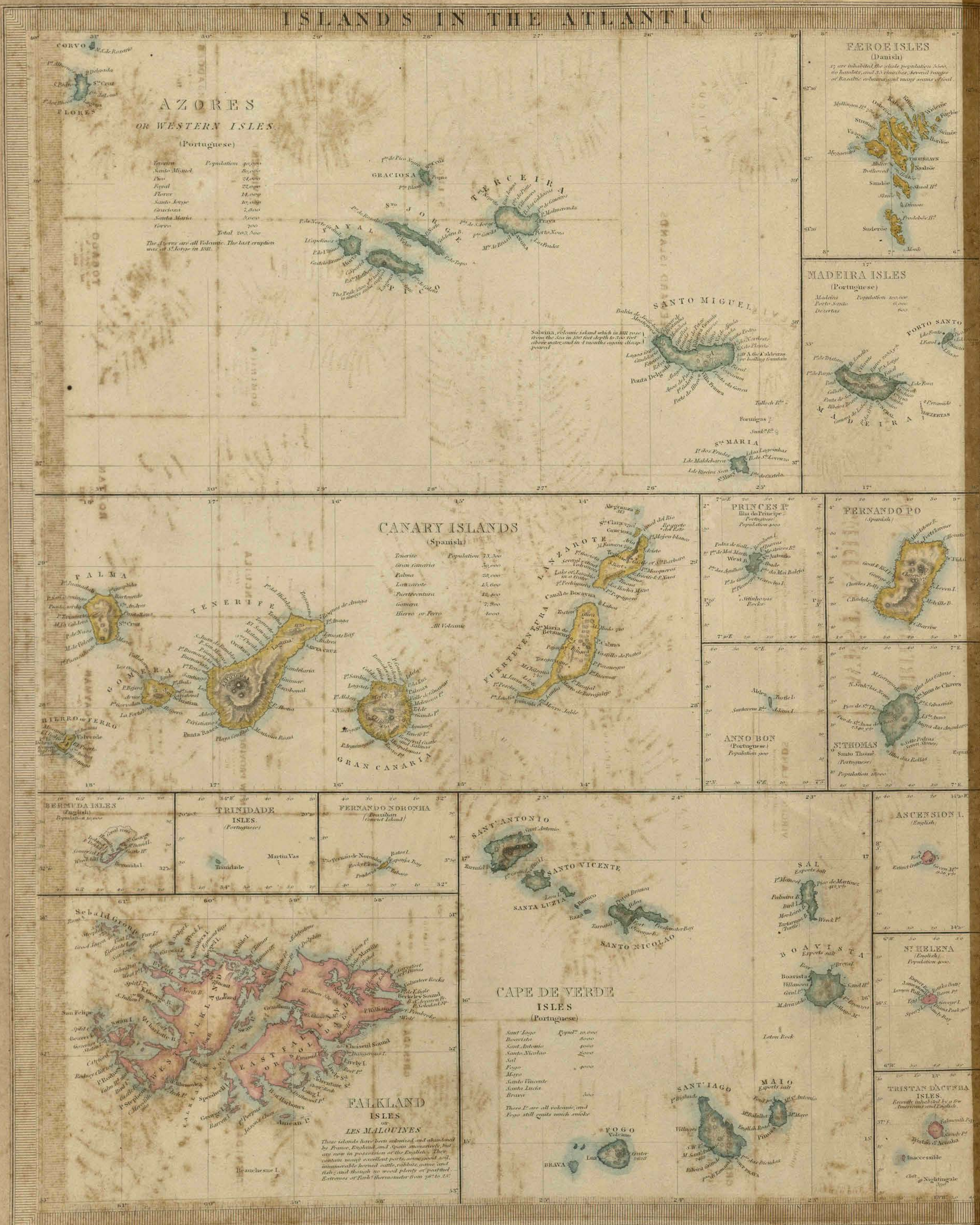
ISLANDS IN THE ATLANTIC
AZORES
OR WESTERN ISLES
(Portuguese)
GRACIOSA
TERCEIRA
SANTO MIGUEL
FÆROE ISLES
(Danish)
MADEIRA ISLES
(Portuguese)
PORTO SANTO
MADEIRA
STA MARIA
CANARY ISLANDS
(Spanish)
PALMA
TENERIFE
LANZAROTE
FUERTEVENTURA
GRAN CANARIA
HIERRO or FERRO
GOMERA
PRINCES Id
FERNANDO PO
(Spanish)
ANNO BON
(Portuguese)
St THOMAS
BERMUDA ISLES
(English)
TRINIDADE
ISLES
(Portuguese)
FERNANDO NORONHA
(Brazilian)
ASCENSION I.
(English)
St HELENA
(English)
TRISTAN DA CUNHA
ISLES
SANTO ANTONIO
SANTO VICENTE
SANTA LUZIA
SANTO NICOLAO
SAL
BOAVISTA
CAPE DE VERDE
ISLES
(Portuguese)
SANT IAGO
MAIO
FOGO
BRAVA
FALKLAND
ISLES
or
LES MALOUINES
English Miles

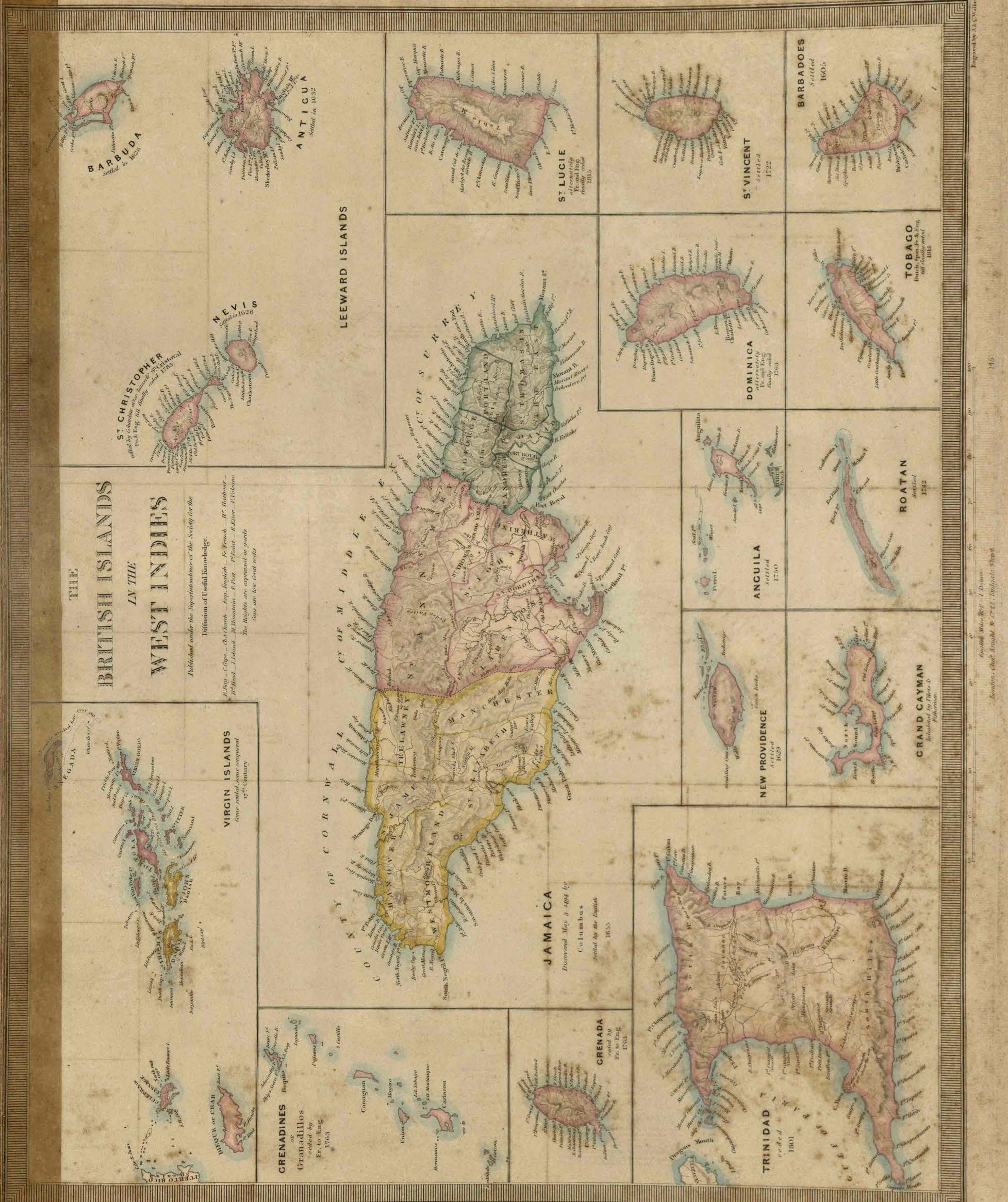
BARBUDA
ANTIGUA
St LUCIE
St VINCENT
BARBADOES
LEEWARD ISLANDS
St CHRISTOPHER
NEVIS
DOMINICA
TOBAGO
THE
BRITISH ISLANDS
IN THE
WEST INDIES
Published under the Superintendence of the Society for the Diffusion of Useful Knowledge.
ANGUILA
ROATAN
COUNTY OF SURREY
COUNTY OF MIDDLESEX
COUNTY OF CORNWALL
MANCHESTER
NEW PROVIDENCE
GRAND CAYMAN
VIRGIN ISLANDS
JAMAICA
Discovered May 3, 1494 by Columbus
GRENADINES
GRENADA
TRINIDAD

# INDEX TO NATIONAL ATLAS.

*Countries, thus:*—(**Abyssinia.**)—*States, Divisions, Provinces, Counties, Capitals,* (ANDALUSIA, AMSTERDAM.)—*Chief Towns and Cities,* (ALBUERA, ST. ANDREWS.)—*Towns, Ports, Forts, Islands, &c.,* (Aberdour, Ashburton, Azores.)—*Mountains,* m., *Rivers,* r., *Lakes,* l., *Gulfs,* gul., *Bays,* b., *Straits,* str.

| Name of Place. | Lat. | Long. | Map. |
|---|---|---|---|
| *Aa*, r | 51.42 N. | 5.16 E. | Holland. |
| *Aa*, r | 57.10 N. | 24.15 E. | Russia. |
| AACHEN | 50.46 N. | 6. 5 E. | Prussia. |
| Aalburg | 57. 3 N. | 9.55 E. | Denmark. |
| *Aar*, r | 47.38 N. | 8.10 E. | Switz. |
| Aarau | 47.22 N. | 8. 3 E. | Switz. |
| Aarberg | 47. 3 N. | 7.17 E. | Switz. |
| Aardal | 61. 8 N. | 7.24 E. | Norway. |
| *Aarhorn*, m | 46.35 N. | 8. 9 E. | Switz. |
| Aarhuus | 56.11 N. | 10.16 E. | Denmark. |
| Abaco | 26.30 N. | 77.15 W. | W. Ind. |
| Abbeville | 50. 7 N. | 1.50 E. | France. |
| Abbeyfeale | 52.23 N. | 9.18 W. | Ireland. |
| Abbeyliex | 52.54 N. | 7.22 W. | Ireland. |
| ABBITIBBE | 49.30 N. | 77. 0 W. | N. Amer. |
| Abbots Bromley | 52.50 N. | 1.46 W. | England. |
| Abbotsford | 55.35 N. | 2.48 W. | Scotland. |
| Abbs, St., | 55.55 N. | 2. 8 W. | Scotland. |
| Abcheran | 40.30 N. | 50. 9 E. | Russia. |
| Abdeh-el-Eboda | 30.54 N. | 34.33 E. | Palestine. |
| *Abd, Bir el, Well* | 31. 5 N. | 32.53 E. | Egypt. |
| Abel | 33.40 N. | 36.35 E. | Turkey. |
| Abensberg | 48.51 N. | 11.50 E. | Germany. |
| Aberaeron | 52.15 N. | 4.15 W. | England. |
| Aberavan | 51.36 N. | 3.48 W. | England. |
| Aberbrothick | 56.34 N. | 2.32 W. | Scotland. |
| Aberchirder | 57.34 N. | 2.39 W. | Scotland. |
| Abercorn | 56. 0 N. | 3.29 W. | Scotland. |
| ABERDEEN | 57. 8 N. | 2. 5 W. | Scotland. |
| Aberdour | 56. 4 N. | 3.18 W. | Scotland. |
| Aberfeldy | 56.38 N. | 3.52 W. | Scotland. |
| Aberfoil | 56.12 N. | 4.20 W. | Scotland. |
| Abergavenny | 51.49 N. | 3. 0 W. | England. |
| Abergeley | 53.18 N. | 3.35 W. | England. |
| Aberlady | 56. 1 N. | 2.51 W. | Scotland. |
| Abernethy | 56.22 N. | 3.18 W. | Scotland. |
| Aberystwith | 52.24 N. | 4. 6 W. | England. |
| *Abiad, Bahr-el*, r | 15.15 N. | 32.30 E. | Nubia. |
| Abingdon | 51.41 N. | 1.16 W. | England. |
| Abingdon | 36.40 N. | 82. 0 W. | U. S. |
| Abington | 52.38 N. | 8.24 W. | Ireland. |
| ABO | 60.27 N. | 22.17 E. | Russia. |
| Abomey | 7.40 N. | 1.45 E. | Africa. |
| Aboo Gurh | 24.40 N. | 72.45 E. | India. |
| Abou Karaz | 14.41 N. | 33.16 E. | Africa. |
| Aboukir | 31.22 N. | 30. 5 E. | Egypt. |
| Abrantes | 39.30 N. | 8.10 W. | Spain. |
| Abrolhos | 17.58 S. | 38.42 W. | S. Amer. |
| *Abrosh*, r | 34.37 N. | 36. 3 E. | Syria. |
| *Abu Ghalgal*, r | 36. 4 N. | 38. 7 E. | Syria. |
| Abu Giren | 28.30 N. | 30.50 E. | Africa. |
| Abu Hasan | 35.16 N. | 40.19 E. | Tur. in As. |
| Abu Saide | 35.49 N. | 39.30 E. | Tur. in As. |
| *Abu Suweirah, Well* | 29.12 N. | 34.46 E. | Egypt. |
| *Abu Zabárah*, r | 32.25 N. | 34.53 E. | Palestine. |
| Abusson | 45.59 N. | 2. 9 E. | France. |
| **Abyssinia** | 11.20 N. | 38. 0 E. | Africa. |
| ACADIE | 45.10 N. | 73.25 W. | Canada. |
| Acapulco | 16.50 N. | 99.52 W. | N. Amer. |
| *Acara*, r | 1.40 S. | 48.34 W. | S. Amer. |
| Acari | 15. 5 S. | 74.58 W. | S. Amer. |
| Acay | 24.20 S. | 66.40 W. | S. Amer. |
| Accamü | 8.10 N. | 0.25 W. | Africa. |
| Acciorolo | 40.10 N. | 15. 0 E. | S. Italy. |
| ACCOMACK (Vir.) | 37.45 N. | 75.30 W. | U. S. |
| Acerra | 40.59 N. | 14.25 E. | S. Italy. |
| *Acesines*, r | 29. 0 N. | 70.30 E. | India. |
| ACHEN | 5.32 N. | 95.24 E. | Asia. |
| Achil Head | 53.58 N. | 10.14 W. | Ireland. |
| Achil | 54. 5 N. | 10. 0 W. | Ireland. |
| Achoury | 54. 4 N. | 8.31 W. | Ireland. |
| Acklin | 22.25 N. | 74. 0 W. | W. Indies. |
| *Aconcagua*, vol. m | 32.50 S. | 70. 0 W. | S. Amer. |
| Acquapendente | 42.46 N. | 11.51 E. | S. Italy. |
| Acqui | 44.41 N. | 8.32 E. | N. Italy. |
| Acra | 5.31 N | 0.11 E | Africa. |
| ACRE or AKKA | 32.48 N. | 35.23 E. | Tur. in As. |
| Acton | 54.18 N. | 6.23 W. | Ireland. |
| Acul | 19.42 N. | 72.22 W. | W. Indies. |
| Adalia | 36.55 N. | 30.47 E. | Tur. in As. |
| ADAMS | 31.30 N. | 91.20 W. | U. S. |
| *Adam's Bridge*, s | 9.15 N. | 79.30 E. | India. |
| *Adam's Peak*, m | 6.52 N. | 80.30 E. | India. |
| ADANA | 37. 0 N. | 35. 7 E. | Tur. in As. |
| *Adda*, r | 45.10 N. | 9.55 E. | N. Italy. |
| ADEL | 11.30 N. | 42.30 E. | Nubia. |
| ADELAIDE | 34.57 S. | 138.38 E. | Australia. |
| Adelaide | 3.34 N. | 8.47 E. | Africa. |
| Adelphi | 39. 7 N. | 24. 0 E. | Turkey. |
| Ademus | 40. 6 N. | 1.16 W. | Spain. |
| Aden | 12.40 N. | 44.57 E. | Africa. |
| Adenah | 36.24 N. | 37.46 E. | Syria. |
| *Adhbeh*, r | 29.48 N. | 34.33 E. | Syria. |
| *Adige*, r | 45.10 N. | 12.50 E. | N. Italy. |
| Adjiude | 45.58 N. | 27. 0 E. | Tur. in Eu. |
| Adlân | 33.34 N. | 35.18 E. | Syria. |
| Admiralty | 75.10 N. | 55. 0 E. | Asia. |
| Admiralty | 2. 0 S. | 147.20 E. | Mer. Chart. |
| *Admiralty Inlet* | 73.30 N. | 83.30 W. | N. Amer. |
| *Adour*, r | 43.33 N. | 1.30 W. | France. |
| Adra | 36.45 N. | 3. 3 W. | Spain. |
| Adramyti | 39.35 N. | 26.53 E. | Tuk. in As. |
| Adria | 45. 4 N. | 12. 5 E. | N. Italy. |
| ADRIANOPLE | 41.44 N. | 26.33 E. | Tur. in Eu. |
| *Ægean Sea* | 38.30 N. | 25.30 E. | Greece. |
| Aegetrum | 38.25 N. | 22.20 E. | Greece. |
| Aeng | 19.44 N. | 94.12 E. | China. |
| Aere | 35.55 N. | 36.20 E. | Tur. in As. |
| Aeröe | 54.50 N. | 10.20 E. | Denmark. |
| Aerschot | 50.59 N. | 4.48 E. | Netherlds. |
| *Ætna*, vol. m | 37.43 N. | 15. 3 E. | S. Italy. |
| Aff Dien | 35.50 N. | 38.45 E. | Tur. in As. |
| **Affghanistan** | 32. 0 N. | 65. 0 E. | Persia. |
| Afiouns Karahissar | 38.47 N. | 30.43 E. | Tur. in As. |
| Afrique, St., | 43.54 N. | 2.53 E. | France. |
| Agadir | 30.30 N. | 9.35 W. | Africa. |
| *Agami*, r | 57. 0 N. | 133.10 E. | Asia. |
| Agari Karaoul | 49.58 N. | 98. 0 E. | Asia. |
| Agata, St., | 38. 1 N. | 14.35 E. | S. Italy. |
| Agatape | 26. 0 S. | 58. 0 W. | S. Amer. |
| Agdass | 16. 1 N. | 8.31 E. | Africa. |
| AGEN | 44.12 N. | 0.36 E. | France. |
| AGGERSHUUS | 61. 0 N. | 10. 0 E. | Norway. |
| *Aggi Denghis*, l | 36.20 N. | 36.20 E. | Tur. in As. |
| *Agha Tagh*, m | 39. 0 N. | 36.50 E. | Tur. in As. |
| *Aghla*, m | 54.50 N. | 8. 8 W. | Ireland. |
| Aghnagar | 51.54 N. | 10.15 W. | Ireland. |
| *Agnano*, l | 40.52 N. | 14.10 E. | S. Italy. |
| Agnes, St., | 49.54 N. | 6.21 W. | Br. Isl. |
| Agnes, St., | 50.20 N. | 5.15 W. | England. |
| Agoabranca | 10.34 S. | 45.28 W. | S. Amer. |
| *Agostino*, m | 40.45 N. | 16.10 E. | Italy. |
| AGRA | 27.12 N. | 78.10 E. | India. |
| AGRAM | 45.50 N. | 16. 0 E. | Austria. |
| Agras Calientes | 21.47 N. | 102.17 W. | N. Amer. |
| Agreda | 41.49 N. | 1.58 W. | Spain. |
| Agrigentum | 37.15 N. | 13.50 E. | S. Italy. |
| Agrinum | 38.35 N. | 21.20 E. | Greece. |
| Agropoli | 40.20 N. | 15. 0 E. | S. Italy. |
| Aguadilla | 18.26 N. | 67. 9 W. | W. Indies. |
| *Aguas*, r | 41.21 N. | 0.22 W. | Spain. |
| Aguila | 38.38 N. | 1.30 E. | Spain. |
| Aguilas, de las Puerto | 37.24 N. | 1.41 W. | Spain. |
| *Aguiles*, r | 31.37 N. | 99.35 W. | N. Amer. |
| Agulhas | 34.51 S. | 20. 0 W. | Africa. |
| Ahascrah | 53.25 N. | 8.19 W. | Ireland. |
| Ahmar-el | 34. 4 N. | 35.59 E. | Syria. |
| AHMEDABAD | 23. 1 N. | 72.34 E. | India. |
| Ahmednuggur | 19.10 N. | 74.50 E. | India. |
| Ahmedpore | 29.17 N. | 71.34 E. | India. |
| Aichach | 48.28 N. | 11.10 E. | Germany. |
| Aich, Birket | 31. 4 N. | 33.15 E. | Egypt. |
| Aidos | 42.46 N. | 27.16 E. | Tur. in Eu. |
| Aignerande | 46.30 N. | 1.50 E. | France. |
| Aignesmortes | 43.35 N. | 4.15 E. | France. |
| Aignespersos | 46. 2 N. | 3.12 E. | France. |
| Aiguillon | 44.20 N. | 0.25 E. | France. |
| Ailsa Craig | 55.15 N. | 5. 7 W. | Scotland. |
| AIN | 46. 0 N. | 5.20 E. | France. |
| *Ain*, r | 45.47 N. | 5.10 E. | France. |
| *Ain Sala, Holy Wells* | 27. 3 N. | 1.18 E. | Africa. |
| Ainát | 34. 9 N. | 35.58 E. | Palestine. |
| *Ain-el*, r | 29. 5 N. | 34.12 E. | Egypt. |
| Aintab | 37. 3 N. | 37.27 E. | Tur. in As. |
| Air, Point-of | 53.21 N. | 3.19 W. | England. |
| Airak | 48.35 N. | 95.32 E. | Asia. |
| Aird, and P. Vollan | 58.18 N. | 6.10 W. | Scotland. |
| Airdrie | 55.53 N. | 4. 0 W. | Scotland. |
| *Aire*, r | 53.42 N. | 0.55 W. | England. |
| Aire | 50.37 N. | 2.13 E. | France. |
| *Airouk*, m | 48.40 N. | 58.22 E. | Asia. |
| Airth | 56.10 N. | 3.48 W. | Scotland. |
| Airvault | 46.50 N. | 0. 6 W. | France. |
| AISNE | 49.35 N. | 3.35 E. | France. |
| *Aisne*, r | 49.27 N. | 2.50 E. | France. |
| AIX | 43.30 N. | 5.23 E. | France. |
| AIX LA CHAPELLE | 50.46 N. | 6. 5 E. | Prussia. |
| Aixe | 45.40 N. | 1.10 E. | France. |
| AJACCIO | 41.54 N. | 8.44 E. | N. Italy. |
| **Ajan** | 7.30 N. | 48.30 E. | Africa. |
| Ajeroud Fortress | 30. 4 N. | 32.24 E. | Egypt. |
| Ajimgur | 26.12 N. | 83. 8 E. | India. |
| Ajlan | 31.33 N. | 34.45 E. | Palestine. |
| AJMEER | 26.30 N. | 74.41 E. | India. |
| Ajmerigunge | 24.36 N. | 9.12 E. | India. |
| *Ak Tagh*, m | 38.12 N. | 29. 0 E. | Tur. in As. |
| Akabah | 28.40 N. | 34.50 E. | Africa. |
| Akaba, Dahr-el | 29.58 N. | 35.44 E. | Egypt. |
| *Aktar*, r | 28.52 N. | 33.50 E. | Egypt. |
| Akerman | 46. 9 N. | 30.13 E. | Russia. |
| Akhissar | 38.52 N. | 27.58 E. | Tur. in As. |
| Akh Nabat | 40. 7 N. | 56.30 E. | Asia. |
| *Akir*, r | 28.54 N. | 33.40 E. | Egypt. |
| Akkah | 28.28 N. | 8. 2 W. | Africa. |
| AKKAR | 34.34 N. | 36. 0 E. | Tur. in As. |
| Aklansk | 62.50 N. | 167. 0 E. | Asia. |
| *Akra*, m | 36. 0 N. | 36.12 E. | Turkey. |
| Akrabeh | 32.11 N. | 35.22 E. | Syria. |
| Akrad | 34.27 N. | 37. 4 E. | Turkey. |
| *Aksakalbarbi*, l | 48.10 N. | 63.25 E. | Asia. |
| Akshinsh | 50.12 N. | 114. 0 E. | Asia. |
| Aksou | 41. 7 N. | 79. 0 E. | Asia. |
| Akurah | 34. 7 N. | 35.46 E. | Palestine. |
| ALABAMA | 33. 0 N. | 87. 0 W. | U. S. |
| ALACHUA (Flor.) | 28.35 N. | 82.40 W. | U. S. |
| Alacobo | 49.32 N. | 93.57 E. | Asia. |
| Alagoas | 9.33 S. | 35.50 W. | S. Amer. |
| *Alagon*, r | 39.40 N. | 6.40 W. | Spain. |
| Alais | 44.12 N. | 4. 4 E. | France. |
| Alambra | 38.57 N. | 3. 4 W. | Spain. |
| Aland | 60.30 N. | 20. 0 E. | Russia. |
| Alassio | 44. 1 N. | 8.10 E. | N. Italy. |
| Alatri | 41.40 N. | 13.17 E. | Italy. |
| Alatyr | 54.45 N. | 46.30 E. | Russia. |
| ALAVA | 42.45 N. | 2.40 W. | Spain. |
| Alaya | 36.32 N. | 32. 0 E. | Tur. in As. |
| *Alba*, m | 43. 0 N. | 4.40 W. | Spain. |
| Alba | 44.45 N. | 8. 6 E. | N. Italy. |
| Albacete | 39. 0 N. | 1.53 W. | Spain. |
| Alba de Tormes | 40.58 N. | 5.29 W. | Spain. |
| **Albania** | 41.40 N. | 20. 0 E. | Tur. in Eu. |
| Albano | 41.45 N. | 12.40 E. | S. Italy. |
| Alban, St., | 44.42 N. | 3.20 E. | France. |
| Albans, St., | 51.45 N. | 0.22 W. | England. |
| Albans, St., | 50.34 N. | 2. 3 W. | England. |
| ALBANY | 42.30 N. | 74. 0 W. | U. S. |
| Albany | 52.15 N. | 82. 0 W. | N. Amer. |
| *Albany*, r | 52.25 N. | 82. 0 W. | N. Amer. |
| Albany | 52.40 N. | 94.50 W. | N. Amer. |
| Albarese | 42.40 N. | 11.10 E. | S. Italy. |
| Albarracin | 40.29 N. | 1.23 W. | Spain. |
| *Albegna*, r | 42.28 N. | 11.13 E. | N. Italy. |
| Albegna, Roc de | 42. 4 N. | 11.30 E. | S. Italy. |
| Albemarle, *is* | 0.56 S. | 91.30 W. | Mer. Chart. |
| *Albemarle Sound* | 36. 0 N. | 76. 0 W. | U. S. |
| Albenga | 44. 8 N. | 8.10 E. | N. Italy. |
| Albert | 50. 1 N. | 2.40 E. | France. |
| ALBION | 43.18 N. | 78.10 W. | U. S. |
| *Albo*, m | 40.25 N. | 9.40 E. | S. Italy. |
| Alboran | 36. 0 N. | 3. 0 W. | Africa. |
| Alborg | 57. 2 N. | 9.52 E. | Denmark. |
| ALBUERA | 38.42 N. | 6.42 W. | Spain. |
| Albufera de Oropesa | 40.10 N. | 0.10 E. | Spain. |
| *Albufere de Valencia*, b | 39.15 N. | 0.15 W. | Spain. |
| Albuquerque | 12. 3 N. | 81. 4 W. | W. Indies. |
| Albuquerque | 39.10 N. | 6.47 W. | Spain. |
| *Albur*, m | 40.25 N. | 15.18 E. | S. Italy. |
| ALBY | 43.56 N. | 2. 8 E. | France. |
| Alcacer do Sal | 38.32 N. | 8.23 W. | Spain. |
| ALCALA DE HENARES | 40.28 N. | 3.24 W. | Spain. |
| ALCALA DE LA REAL | 37.33 N. | 4.16 W. | Spain. |
| Alcamo | 38. 0 N. | 12.58 E. | S. Italy. |
| Alcandete | 37.40 N. | 4.15 W. | Spain. |
| Alcaniz | 41. 3 N. | 0. 4 W. | Spain. |
| ALCANTARA | 39.40 N. | 6.40 W. | Spain. |
| Alcaraz | 38.48 N. | 2.40 W. | Spain. |
| Alcazar de St. Juan | 39.28 N. | 3.18 W. | Spain. |
| Alceste | 37.30 N. | 122.32 E. | China. |
| *Alcino, Mont*, m | 43. 8 N. | 11.30 E. | N. Italy. |
| *Alcoa*, r | 39.35 N. | 9. 5 W. | Spain. |
| Alcobasa | 39.32 N. | 9. 0 W. | Spain. |
| Alcobaza | 3.31 S. | 49.30 W. | S. Amer. |
| Alconbury | 52.24 N. | 0.16 W. | England. |
| Alcoy | 38.40 N. | 0.32 W. | Spain. |
| Alcudia | 39.51 N. | 3.20 W. | Spain. |
| Aldabra | 9.26 S. | 46.35 E. | Africa. |
| *Aldan*, r | 63.12 N. | 129.40 E. | Asia. |
| Aldborough | 52. 8 N. | 1.35 E. | England. |
| Aldborough | 53.50 N. | 0. 6 W. | England. |
| Aldea Gallega | 38.41 N. | 8.59 W. | Spain. |
| Aldea dos Mondrucus | 4.16 S. | 56. 0 W. | S. Amer. |
| Alderney | 49.41 N. | 2.13 W. | France. |
| Aldstone | 54.48 N. | 2.25 W. | England. |
| Aleik Koui | 40.47 N. | 43.15 E. | Turkey. |
| Al el-Elealeh | 31.48 N. | 35.54 E. | Palestine. |
| ALENCON | 48.24 N. | 0. 5 E. | France. |
| Alenquer | 39. 1 N. | 9. 1 W. | Spain. |
| ALENTEJO | 38.30 N. | 7.30 W. | Spain. |
| ALEPPO | 36.11 N. | 37.10 E. | Tur. in As. |
| Ales | 39.45 N. | 8.51 E. | S. Italy. |
| ALESSANDRIA | 44.54 N. | 8.38 E. | N. Italy. |
| Alessano | 39.57 N. | 18.21 E. | S. Italy. |
| ALESSIO | 41.46 N. | 19.37 E. | Tur. in Eu. |
| Aleutian | 52.57 N. | 172.15 W. | Is. P. O. |
| ALEXANDRIA | 31.11 N. | 29.50 E. | Egypt. |
| Alexandria | 30.38 N. | 92.50 W. | U. S. |
| Alexandrov | 50. 6 N. | 48.30 E. | Russia. |
| Alexandrovsk | 59.18 N. | 150.30 W. | N. Amer. |
| Alexandrovsk | 51. 5 N. | 72. 0 E. | Asia. |
| Alexandrovskoi | 49.47 N. | 69.24 E. | Asia. |
| Alezavick | 59.40 N. | 64. 0 W. | N. Amer. |
| Alfeld | 52. 2 N. | 9.50 E. | Germany |
| Alford | 57.13 N. | 2.45 W. | Scotland. |
| Algarrobas | 25. 0 S. | 64. 0 W. | S. Amer. |
| ALGARVE | 37.10 N. | 8. 0 W. | Spain. |
| Algeciras | 36. 8 N. | 5.27 W. | Spain. |
| Algemisi | 39.14 N. | 0.24 W. | Spain. |
| Algesiras | 50.10 N. | 5.40 W. | Spain. |
| Alghero | 40.33 N. | 8.18 E. | S. Italy. |
| **Algiers** | 36.47 N. | 3. 5 E. | Africa. |
| *Algoa*, r | 33.47 S. | 25.46 E. | Africa. |
| Algonquins | 48. 0 N. | 95. 0 W. | N. Amer. |
| *Algos*, r | 41.19 N. | 0.33 E. | Spain. |
| Alhama | 37. 0 N. | 4. 9 W. | Spain. |
| Alhandra | 38.56 N. | 9. 0 W. | Spain. |
| Alicante | 38.21 N. | 0.27 W. | Spain. |
| Alicata | 37. 7 N. | 13.56 E. | S. Italy. |
| Alice | 39.24 N. | 17.10 E. | S. Italy. |
| Alicudi | 38.33 N. | 14.16 E. | S. Italy. |
| Alifol | 36.55 N. | 38. 3 E. | Tur. in As. |
| Alkaleh | 41. 3 N. | 28.43 E. | Tur. in Eu. |
| Alkmaar | 52.37 N. | 4.44 E. | Holland. |
| Alkodia | 16. 4 N. | 2. 0 W. | Africa. |
| ALLAHABAD | 25.22 N. | 81.50 E. | India. |
| Allah Shehr | 38.25 N. | 28.41 E. | Tur. in As. |
| *Allan*, r | 56. 9 N. | 3.55 W. | Scotland. |
| *Allands*, r | 52. 7 N. | 7. 5 W. | Ireland. |
| *Allegany*, ms | 38. 0 N. | 77. 0 W. | U. S. |
| Alleghur | 28. 5 N. | 78. 8 E. | India. |
| *Allen*, r | 52.30 N. | 9.30 E. | Germany. |
| *Allen*, l | 54. 7 N. | 8. 4 W. | Ireland. |
| Allendale | 54.53 N. | 2.16 W. | England. |
| Allendorf | 51.20 N. | 9.57 E. | Germany. |
| Allenstein | 53.33 N. | 20.29 E. | Prussia. |
| *Allier*, r | 46.25 N. | 3. 0 E. | France. |
| Allonby | 54.45 N. | 3.24 W. | England. |
| *Allumet*, l | 46. 0 N. | 77.25 W. | Canada. |
| *Alma*, ms | 38. 0 N. | 37. 0 E. | Turkey. |
| Almacego | 9. 3 S. | 44.52 W. | S. Amer. |
| Almaden | 38.41 N. | 4.49 W. | Spain. |
| Almansa | 38.53 N. | 1.17 W. | Spain. |
| *Almansor*, r | 38.56 N. | 8.51 W. | Spain. |
| Almaraz | 39.48 N. | 5.36 W. | Spain. |
| *Almas*, ms | 12. 0 S. | 42. 0 W. | S. Amer. |
| Almazarron | 37.32 N. | 1.26 W. | Spain. |
| Almeida de Carabype | 20. 0 S. | 40. 9 W. | S. Amer. |
| Almeira | 36.51 N. | 2.32 W. | Spain. |
| Almkerk | 51.46 N | 4.55 E. | Belgium. |
| Almonacid | 39.52 N. | 2.26 E. | Spain. |
| *Almond*, r | 56.25 N. | 3.26 W. | Scotland. |
| Almudebar | 42. 1 N. | 0.20 W. | Spain. |
| Almunecar | 36.45 N. | 3.48 W. | Spain. |
| *Aln*, r | 55.24 N. | 1.36 W. | England. |
| Alnes | 57.42 N. | 4.17 W. | Scotland. |
| Alnham | 55.24 N. | 2. 0 W. | England. |
| *Alnmouth*, b | 55.23 N. | 1.35 W. | England. |
| Alnwick | 55.25 N. | 1.43 W. | England. |
| Alost | 50.56 N. | 4. 3 E. | Belgium. |
| *Alp*, m | 54. 3 N. | 9.40 W. | Ireland. |
| Alphonse | 7. 0 S. | 52.48 E. | Africa. |
| ALPS, Upper Dep. | 44.30 N. | 6. 0 E. | France. |
| ALPS, Lower Dep. | 44. 0 N. | 6. 0 E. | France. |
| *Alps, Pennine*, ms | 46. 0 N. | 7. 0 E. | N. Italy. |
| Alresford, New | 51. 6 N. | 1.10 W. | England. |
| ALSACE | 48. 0 N. | 7.30 E. | France. |
| Alsfeld | 50.49 N. | 9. 5 E. | Germany. |
| Altagracia | 6.58 N. | 66. 0 W. | S. Amer. |
| *Altai, Great*, m | 46. 0 N. | 90. 0 E. | Asia. |
| *Altai*, m | 49.30 N. | 89. 0 E. | Asia. |
| Altamura | 40.48 N. | 16.31 E. | S. Italy. |
| ALTDORF | 46.50 N. | 8.42 E. | Switz. |
| Altenburg | 52. 0 N. | 12.30 E. | Germany. |
| Altengaard | 69.58 N | 23. 0 E. | Norway. |
| Altensteig | 48.34 N. | 8.37 E. | Germany. |
| Altenkirchen | 50.42 N. | 7.35 E. | Prussia. |
| Althorpe | 53.34 N. | 0.45 W. | England. |
| Altkirch | 47.37 N. | 7.15 E. | France. |
| Alton | 51. 9 N. | 0.59 W. | England. |
| Altona | 53.40 N. | 9.55 E. | Denmark. |
| Altringham | 53.23 N. | 2.20 W. | England. |
| *Altrive*, l | 55.28 N. | 3.10 W. | Scotland. |
| Altstettin | 47.22 N | 9.33 E | Switz. |
| Alt Tobolsk | 53. 0 N. | 63. 1 E. | Asia. |
| *Altyn*, l | 52. 0 N. | 87.30 E. | Asia. |
| *Aluta*, r | 43.45 N. | 24.54 E. | Tur. in Eu. |
| *Alva*, r | 40.15 N. | 8.16 W. | Spain. |
| *Alvarado*, r | 18.44 N. | 95.42 W. | N. Amer. |
| Alvarez | 22.31 N. | 80.47 W. | W. Indies. |
| Alwur | 27.33 N. | 76.45 E. | India. |
| Alyth | 56.38 N. | 3.10 W. | Scotland. |
| *Alzette*, r | 49.49 N. | 6. 4 E. | Belgium. |
| Amacotty | 52.40 N. | 8.33 W. | Ireland. |
| Amal | 59. 0 N. | 12.42 E. | Sweden. |
| Amand, St. | 46.43 N. | 2.20 E. | France. |
| Amand, St. | 45.40 N. | 3.10 E. | France. |
| Amant, St. | 50.25 N. | 3.23 E. | France. |
| *Amara Wady*, r | 29.23 N. | 32.48 E. | Egypt. |
| Amarante | 41.21 N. | 8. 0 E. | Spain. |
| AMARAPOURA | 22. 0 N. | 96.18 E. | S. E. Pen. |
| Amarat | 33.50 N. | 49.40 E. | Persia. |
| Amaro | 30.57 S. | 50.34 W. | S. Amer. |
| Amasia | 40.30 N. | 36.25 E. | Tur. in As. |
| *Amazons*, r | 0. 0 | 50. 0 W. | S. Amer. |
| Ambek | 31. 4 N. | 32.32 E. | Egypt. |
| Amber | 11.57 S. | 49.11 E. | Africa. |
| Amber | 45.32 N. | 3.50 E. | France. |
| Amberg | 49.27 N. | 11.53 E. | Germany. |
| Ambergris | 18. 0 N. | 87.50 W. | W. Indies. |
| Ambleside | 54.25 N. | 2.57 W. | England. |
| Ambleteuse | 50.48 N. | 1.35 E. | France. |
| Amboise | 47.26 N. | 1. 0 E. | France. |
| Amboyna | 3.35 S. | 128. 0 E. | Is. P. O. |
| Ambpora | 21. 8 N. | 79.33 E. | India. |
| Ambriz | 7.50 S. | 13. 8 E. | Africa. |
| Ambroise, St. | 44.15 N. | 4.12 E. | France. |
| Ambukol | 18. 0 N. | 31.30 E. | Nubia. |
| Ameergurh | 22.40 N. | 81.39 E. | India. |
| Ameland | 53.25 N. | 5.42 E. | Holland. |
| American Fur-depot | 40.50 N. | 113. 0 W. | N. Amer. |
| Amersfoort | 52.10 N. | 5.22 E. | Holland. |
| Amersham | 51.40 N. | 0.38 W. | England. |
| Amesbury | 51.12 N. | 1.46 W. | England. |
| *Amga*, r | 63. 0 N. | 135. 0 E. | Asia. |
| Amgirska | 60.51 N. | 131. 3 E. | Asia. |
| AMGULI | 36.17 N. | 36.23 E. | Tur. in As. |
| Amherst | 47.14 N. | 61.52 W. | U. S. |
| Amherst | 16. 5 N. | 97.34 E. | S. E. Pen. |
| AMIENS | 49.54 N. | 2.15 E. | France. |
| Amio | 43.59 N. | 6.40 E. | France. |
| Amirante | 5.40 S. | 53.30 E. | Africa. |
| *Amite*, r | 30.28 N. | 90.35 W. | U. S. |
| *Ammersee*, l | 48. 0 N. | 11.12 E. | Germany. |
| *Amoo*, r | 43. 0 N. | 58. 0 E. | Persia. |
| Amorgos | 36.25 N. | 25.58 E. | Greece. |
| *Amour*, r | 52.27 N. | 140. 0 E. | Asia. |
| Amoy | 24.30 N. | 118.13 E. | China. |
| Amphilah | 14.47 N. | 40.40 E. | Africa. |
| Amphitrite | 17. 0 N. | 112. 0 E. | Asia. |
| *Ampola de*, b | 40.48 N. | 0.53 E. | Spain. |
| AMPURDAN-EL | 42. 6 N. | 2.40 E. | Spain. |
| Ampurias | 42. 8 N. | 3. 7 E. | Spain. |
| Amrumu | 54.40 N. | 8.20 E. | Denmark. |
| AMSTERDAM | 52.22 N. | 4.53 E. | Holland. |
| Amsterdam | 38.52 S. | 77.37 E. | Mer. Chart. |
| Amsterdam | 12. 7 N. | 69. 0 W. | W. Indies. |
| Amsterdam, Niewe | 6. 0 N. | 55.27 W. | S. Amer. |
| Amurpoor | 26.55 N. | 86.49 E. | India. |
| Amyoún | 34.20 N. | 35.48 E. | Palestine. |
| *Ana, St.*, l | 18. 0 N. | 93.38 W. | N. Amer. |
| *Anabara*, r | 73. 0 N. | 112.30 E. | Asia. |
| Anabarsk oust | 73. 0 N. | 112.30 E. | Asia. |
| *Anadir*, r | 65. 0 N. | 185. 0 E. | Asia. |
| *Anadir*, r | 64.25 N. | 177. 0 E. | Asia. |
| Anadirsk | 65.10 N. | 167.10 E. | Asia. |
| Anagni | 41.49 N. | 13.10 E. | S. Italy. |
| Anah | 34.18 N. | 41.57 E. | Tur. in As. |
| ANAM | 15. 0 N. | 105. 0 E. | Asia. |
| Anamba, Gt. | 3.24 N. | 106. 0 E. | S. E. Pen. |
| Anamour | 36. 0 N. | 32.50 E. | Tur. in As. |
| Anapa | 44.48 N. | 37.10 E. | Russia. |
| Anarajapoora | 8.20 N. | 80.31 E. | India. |
| Anastasia, St. | 37.30 N. | 15. 0 E. | S. Italy. |
| Anastatia | 29.50 N. | 81.23 W. | U. S. |
| Anatolica | 38.23 N. | 21.20 E. | Turkey. |
| Anbar | 33.16 N. | 43.46 E. | Tur. in As. |
| Ancenis | 47.23 N. | 1.11 W. | France. |
| Anclam | 53.50 N. | 13.50 E. | Prussia. |
| ANCONA | 43.40 N. | 13.30 E. | N. Italy. |
| Ancroft | 55.45 N. | 2. 0 W. | England. |
| Ancrum | 55.32 N. | 2.35 W. | Scotland. |
| ANDALUSIA | 37.40 N. | 4. 0 W. | Spain. |
| Andaman | 13. 0 N. | 92.52 E. | S. E. Pen. |
| Andaman | 11. 0 N. | 92.35 E. | Asia. |
| *Andelle*, r | 49.17 N. | 1.13 E. | France. |
| Andely | 49.16 N. | 1.23 E. | France. |
| Andenne | 50.30 N. | 5. 3 E. | Belgium. |
| Andernach | 50.28 N. | 7.21 E. | Prussia. |
| *Andes*, ms | 15. 0 S. | 70. 0 W. | S. Amer. |
| *Andierne*, b | 48. 0 N. | 4.30 W. | France. |
| *Andirsiah*, r | 36.40 N. | 67.21 E. | Asia. |
| Andöen | 69.20 N. | 15.15 E. | Norway. |
| Andover | 51.13 N. | 1.28 W. | England. |
| Andraki | 36.14 N. | 30. 0 E. | Turkey. |
| Andres | 50.53 N. | 1.59 E. | France. |
| Andrew, St. | 16.11 S. | 44.31 E. | Africa. |
| Andrew, St. | 12.30 N. | 81. 0 W. | W. Indies. |
| Andrew, St. | 5.20 N. | 132.30 E. | S. E. Pen. |
| ANDREWS, ST. | 56.21 N. | 2.47 W. | Scotland. |
| Andrieskoé | 59.47 N. | 44.27 E. | Russia. |
| Andros | 37.50 N. | 24.50 E. | Greece. |
| Andros | 24.40 N. | 78. 0 W. | W. Indies. |
| Andujar | 38. 2 N. | 4. 3 W. | Spain. |
| Anegada | 18.46 N. | 64.28 W. | W. Indies. |
| Anezeh | 26.20 N. | 43.48 E. | Asia. |
| *Angara, upper*, r | 55.27 N. | 109.54 E. | Asia. |
| Angarsk | 55.30 N. | 111.21 E. | Asia. |
| Angarska | 67. 0 N. | 165.20 E. | Asia. |
| Angeles | 29.30 N. | 112.30 W. | N. Amer. |
| Angelokastro | 57.48 N. | 23. 2 E. | Turkey. |
| Angelo, St. | 43.40 N. | 12.21 E. | N. Italy. |
| *Angerburg*, l | 54.12 N. | 21.45 E. | Prussia. |
| ANGERS | 47.28 N. | 0.33 W. | France. |
| ANGLESEA | 53.20 N. | 4.20 W. | England. |
| **Angola** | 7.30 S. | [illegible] | Africa. |
| Angouta | 15. 6 S. | [illegible] | Africa. |
| ANGORA | 39.53 N. | [illegible] | Tur. in As. |
| Angostura | 8. 2 | 63.56 W. | S. Amer. |
| ANGOULEM | 45.39 N. | 0.10 E. | France. |
| ANGOUMOIS | 45.30 N. | 0. 0 | France. |
| ANGRA | 38.38 N. | 26.13 W. | Africa. |
| *Angra de Cintra*, b | 23.30 N. | 16. 0 W. | Africa. |
| *Angra Pequina*, b | 26.38 S. | 15. 7 E. | Africa. |
| Anguilla | 18.10 N. | 63.12 W. | W. Indies. |
| ANGUSSHIRE | 56.43 N. | 2.50 W. | Scotland. |
| ANHALT | 51.40 N. | 12.10 E. | Germany. |
| Anholt | 56.43 N. | 11.45 E | Denmark. |
| *Aniva*, b | 46.15 N. | 143. 0 E. | Asia. |
| Anjar | 23. 4 N. | 70.16 E. | India. |
| Anjar | 33.46 N. | 35.55 E. | Palestine. |
| ANJOU | 47.30 N | 0. 0 W. | France. |
| *Ankenæs*, m | 68.28 N. | 17.25 E. | Norway. |
| Ankober | 9.43 N. | [illegible] | Africa. |
| Ann | 42.35 N. | 70.30 W. | U. S. |
| Annaberg | 50.35 N. | 13. 2 E. | Germany. |
| *Annalee*, r | 54. 3 N. | 7.25 W. | Ireland. |
| Annalong | 54. 6 N | 5.50 W. | Ireland. |
| Annamoe | 53. 2 N. | 6.15 W. | Ireland. |
| Annan | 55. 0 N. | [illegible] | Scotland. |
| ANNAPOLIS | 38.58 N. | [illegible] | U. S. |
| ANNAPOLIS | 44.40 N. | [illegible] | N. Amer. |
| Anna, St. | 19. 0 S. | [illegible] | S. Amer. |
| Annawatty | 14.32 N. | 75.12 E. | India. |
| ANNECY | 45.53 N. | 6. 9 E. | N. Italy. |
| *Anne, St.*, m | 47. 4 N. | 71. 0 W. | Canada. |
| Anne, St. | 46.45 N. | 72. 8 W. | Canada. |
| Annobon | 1.24 S. | 5.38 E. | Africa. |
| Annonay | 45.15 N. | 4.39 E. | France. |
| Ann's, St. | 18.25 N. | 77.17 W. | W. Indies. |
| Ann's, St. | 54. 6 N. | 4.31 W. | England. |
| Anoopshuhr | 28.21 N. | 78.20 E. | India. |
| *Anotta*, b | 18.15 N. | 76.46 W. | W. Indies. |
| Anspach | 49.20 N. | 10.41 E. | Germany. |
| Anstruther | 56.14 N. | 2.40 W. | Scotland. |
| Antaki or Antioch | 36.12 N. | 36.17 E. | Tur. in As. |
| Antakia | 36.10 N. | 36. 9 E. | Palestine. |
| Anteguera | 37. 7 N. | 4.34 W. | Spain. |
| Anterive | 43.20 N. | 1.30 E. | France. |
| Anthon | 48.10 N. | 0.55 E. | France. |
| Antibes | 43.35 N. | 7. 6 E. | France. |
| Anticosta | 49.30 N. | 63. 0 W. | N. Amer. |
| Antigua | 17. 9 N. | 61.50 W. | W. Indies. |
| Antilles | 20. 0 N. | 75. 0 W. | W. Indies. |
| *Antioch*, l | 36.20 N. | 36.20 E. | Palestine. |
| ANTIOCO, ST. | 39. 5 N. | 8.25 E. | S. Italy. |
| Antiparos | 37. 0 N. | 25. 4 E. | Greece. |
| Antivari | 42. 4 N. | 19. 9 E. | Tur. in Eu. |
| Antoing | 50.33 N. | 3.29 E. | Belgium. |
| *Antongil*, b | 15.40 S. | 49.40 E. | Africa. |
| Antonia, St. | 40.50 S. | 64.55 W. | S. Amer. |
| *Antonia, St.*, b | 41.30 S. | 64. 0 W. | S. Amer. |
| Antonio, St. | 21.51 N. | 84.58 W. | W. Indies. |
| Antonio, St. | 16.56 N. | 25.21 W. | Africa. |
| Antonio, St. | 8.27 S. | 62.19 W. | S. Amer. |
| ANTRIM | 54.43 N. | 6.14 W. | Ireland. |
| Anturah | 33.53 N. | 35.38 E. | Syria. |
| ANTWERP | 51.13 N. | 4.24 E. | Belgium. |
| Anzance | 48. 5 N. | 2.30 E. | France. |
| AOSTA | 45.45 N. | 7.19 E. | N. Italy. |
| Apelbo | 60.26 N. | 14. 3 E. | Sweden. |
| *Apennine*, ms | 44.10 N. | 10.40 E. | N. Italy. |
| Apenrade | 55. 3 N | 9.30 E. | Denmark. |
| Apheca | 34. 4 N. | 35.47 E. | Palestine. |
| Apollonia | 5. 0 N. | 2.38 W. | Africa. |
| Apostles | 47. 0 N. | 90.30 W. | U. S. |
| *Appalachee*, b | 29.40 N. | 84.30 W. | U. S. |
| *Appalachian*, ms | 38. 0 N. | 77. 0 W. | U. S. |
| Appenzel | 47.20 N. | 9.24 E. | Switz. |
| Appin | 56.38 N. | 5.21 W. | Scotland. |
| APPLEBY | 54.34 N. | 2.28 W. | England. |
| *Applecross*, b | 57.25 N. | 5.48 W. | Scotland. |
| Appolonias | 32.18 N. | 34.47 E. | Palestine. |
| *Apure*, r | 7.40 N. | 66.45 W. | S. Amer. |
| *Apurimac*, r | 12. 5 S. | 72.33 W. | S. Amer. |
| *Aqueda*, r | 41. 3 N. | 6.50 W. | Spain. |
| AQUILA | 42.20 N. | 13.27 E. | N. Italy. |
| Aquilar de Campo | 42.49 N. | 4.10 W. | Spain. |
| Aquileia | 45.48 N. | 13.23 E. | Austria. |
| Ara | 25.38 N. | 84.40 E. | India. |
| *Arab-el*, r | 35.35 N. | 35.45 E. | Syria. |
| ARABI | 32. 0 N. | 45. 0 E. | Turkey. |
| **Arabia** { Deserta | 30. 0 N. | 40. 0 E. | Asia. |
| Felix | 17. 0 N. | 50. 0 E. | Asia. |
| Petræa | 25. 0 N. | 38. 0 E. | Asia. |
| *Arabian Gulf* | 29. 0 N. | 34.30 E. | Egypt. |
| *Arabian Sea* | 15. 0 N. | 65. 0 E. | Asia. |
| ARACAN | 20.50 N. | 93.28 E. | S. E. Penn. |
| Arad, Alt und Neu | 46. 8 N. | 21.23 E. | Austria. |
| *Aragon*, r | 42.18 N. | 1.48 W. | Spain. |
| Aragona | 37.23 N. | 13.40 E. | S. Italy. |
| *Araguaya*, r | 7. 0 S. | 50. 0 W. | S. Amer. |
| *Araif-en-Nákah*, m | 30.21 N. | 34.40 E. | Syria. |
| Araish-al | 35.13 N. | 6. 9 W. | Africa. |
| Arárah | 31.13 N. | 35. 3 E. | Palestine. |
| Arak-el-Emir | 31.56 N. | 35.49 E. | Palestine. |
| Araktchevesk | 50.29 N. | 68.57 E. | Asia. |
| *Aral Sea* | 45. 0 N. | 60. 0 E. | Asia. |
| Aramo | 2. 0 N. | 73.28 W. | S. Amer. |
| Aranda | 41.43 N. | 3.40 W. | Spain. |
| Aranjuez | 40. 2 N. | 3.33 W. | Spain. |
| *Ararat*, m | 39.42 N. | 44.35 E. | Tur. in As. |
| *Aras*, r | 39.13 N. | 49. 0 E. | Asia. |
| Aras-el | 30.52 N. | 32.29 E. | Syria. |
| *Arasquena*, b, r | 41. 7 N. | 9.27 E | S. Italy. |
| *Arauca*, r | 7.16 N. | 67.15 W. | S. Amer. |
| *Araxia*, r | 6. 0 S. | 61. 5 W. | S. Amer. |
| Arayayates | 1.20 S. | 51.45 W. | S. Amer. |
| *Arber*, m | 49.10 N. | 13. 5 E. | Germany. |
| Arbois | 46.54 N. | 5.44 E. | France. |
| Arboga | 59.27 N. | 15.50 E. | Sweden. |
| Arbroath | 56.34 N. | 2.32 W. | Scotland. |
| ARBRUZZO | 42.50 N. | 13.44 E. | S. Italy. |
| *Arcadia*, r | 37.25 N. | 21.30 E. | Greece. |
| Arcahaye | 18.40 N. | 72.28 E. | W. Indies. |
| ARCHANGEL | 64.33 N. | 40.42 E. | Russia. |
| Archipelago { Dampier | 20. 0 S. | 116. 0 E. | Australia. |
| Dangerous | 19. 0 S. | 140. 0 W. | Is. P. O. |
| Grecian | 38. 0 N. | 26. 0 E. | Greece. |
| Madre de Dios | 50.30 S. | 75. 0 W. | S. Amer. |
| Malay | 0. 0 | 115. 0 E. | S. E. Pen. |
| Mendana | 10. 0 S. | 140. 0 W. | Is. P. O. |
| Polynesia | 0. 0 | 160. 0 W. | Is. P. O. |
| Pr. Wales | 55.30 N. | 133. 0 W. | N. Amer. |
| Sooloo | 5.30 N. | 121. 0 E. | S. E. Pen. |
| Arche la | 45. 8 N. | 1.25 E. | France. |
| Arcis sur Aubé | 48.30 N. | 4. 9 E. | France. |
| Arcola | 45.20 N. | 11.19 E. | N. Italy. |
| Arcos | 36.40 N. | 5.50 W. | Spain. |
| ARCOT | 12.58 N. | 79.21 E. | India. |
| *Arctic Ocean* | 80. 0 N. | 100. 0 E. | Wd. E. |
| Ard | 53.20 N. | 9.55 W. | Ireland. |
| *Arda*, m | 41.43 N. | 26.32 E. | Tur. in Eu. |
| Ardabil | 38. 8 N. | 48.10 E. | Persia. |
| Ardagh | 52.30 N. | 9. 5 W. | Ireland. |
| Ardanouji | 41.16 N. | 42. 4 E. | Tur. in As. |
| Ardatov | 54.45 N. | 46. 5 E. | Russia. |
| Ardcath | 53.37 N. | 6.24 W. | Ireland. |
| Ardchattan | 56.29 N. | 5.17 W. | Scotland. |
| ARDECHE | 44.45 N. | 4.30 E. | France. |
| Ardee | 53.53 N. | 6.33 W. | Ireland. |
| *Ardencaple Inlet* | 75.10 N. | 21. 0 W. | N. Amer. |
| ARDENNES | 49.35 N. | 4.35 E. | France. |
| Ardfinnan | 52.18 N. | 7.54 W. | Ireland. |
| Ardglass | 54.15 N. | 5.37 W. | Ireland. |
| Ardgower | 56.43 N. | 5.18 W. | Scotland. |
| *Ardila*, r | 38. 7 N. | 7. 9 W. | Spain. |
| Ardkeen | 54.26 N. | 5.33 W. | Ireland. |
| ARDKINGLASS | 56.15 N. | 4.56 W. | Scotland. |
| Ardmore | 51.57 N. | 7.43 W. | Ireland. |
| ARDNAMURCHAN | 56.40 N. | 6. 0 W. | Scotland. |
| Ardoch | 56.16 N. | 3.48 W. | Scotland. |
| Ardrahan | 53. 9 N. | 8.50 W. | Ireland. |
| Ardrossan | 55.39 N. | 4.48 W. | Scotland. |
| Ardsheal | 56.41 N. | 5.17 W. | Scotland. |
| Ardvorlich | 56.13 N. | 4.40 W. | Scotland. |
| Areco | 34.23 S. | 59.36 W. | S. Amer. |
| Arecivo | 18.23 N. | 66.39 W. | W. Indies. |
| Arenas | 22. 7 N. | 91.26 W. | N. Amer. |
| ARENBERG | [illegible] | 7.30 E. | Germany. |
| Arendal | [illegible] | 8.30 E. | Norway. |
| Arenöe | 70.10 N. | 20.50 E. | Norway. |
| ARENSBURGH | 58.15 N. | 22.20 E. | Russia. |
| ARENSBURGH | 51.24 N. | 8. 0 E. | Prussia. |
| Arenswalde | 53. 7 N. | 15.28 E. | Prussia. |
| Arenys de Mar | [illegible] | 2.31 E. | Spain. |
| AREQUIPA | [illegible] | 71.47 W. | S. Amer. |
| Arezzo | 43.29 N. | 11.54 E. | N. Italy. |
| *Arga*, r | [illegible] | 142. 0 E. | Asia. |
| Arganda | [illegible] | 3.28 W. | Spain. |
| Argansk | 51.21 N. | 119.50 E. | Asia. |
| ARGAU | 47.23 N. | 8. 3 E. | Switz. |
| Argelles | [illegible] | 0. 9 W. | France. |
| *Argens*, r | 43.26 N. | 6.44 E. | France. |
| Argentan | 48.43 N. | 0. 3 W. | France. |
| *Argentara*, m | 40.49 N. | 8.12 E. | S. Italy. |
| *Argentiere*, l | 44.21 N. | [illegible] | France. |
| Argenton | 46.34 N. | 1.32 E. | France. |
| Argiro Kastro | 40. 7 N. | 20.13 E. | Tur. in Eu. |
| ARGO | 19.30 N. | 30.30 E. | Nubia. |
| ARGOLIS | 37.38 N. | 22.45 E. | Greece. |
| Argonaut | 38. 0 N. | 129.50 E. | Asia. |
| Arguin | 20. 0 N. | 17. 0 W. | Africa |
| *Argun*, r | 53.30 N. | 121. 0 E. | Asia. |
| ARGYLE | 56. 0 N. | 5.20 W. | Scotland. |
| Ariano | 41. 9 N. | 15. 2 E. | S. Italy. |
| Arib-al | 30. 0 S. | 6.13 W. | Africa. |
| Arica | 18.28 S. | 70.24 W. | S. Amer. |
| Aricati | 4.30 S. | 39.47 W. | S. Amer. |
| *Arinos*, r | 9.30 S. | 58.30 W. | S. Amer. |
| *Arinos, dos*, r | 5.40 N. | 54. 0 W. | S. Amer. |
| Ariopolis | 36.40 N. | 22.20 E. | Greece. |
| ARISAIG | 56.50 N. | 6. 0 W. | Scotland. |
| Arish-el | 31. 7 N. | 33.50 E. | Egypt. |
| Arispe | 30.40 N. | 109. 0 W. | N. Amer. |
| Arja | 31. 0 N. | 45.59 E. | Tur. in As. |
| Arjeplong | 66. 8 N. | 18. 0 E. | Sweden. |
| Arjoon | 34.41 N. | 36.29 E. | Tur. in As. |
| Arka | 34.23 N. | 33.10 E. | Palestine. |
| Arka | 34.34 N. | 36. 3 E. | Syria. |
| Arkadhi | 35.12 N. | 25.15 E. | Greece. |
| ARKANSAS | 34. 0 N. | 91.20 W. | U. S. |
| ARKANSAS | 34. 0 N. | 91.15 W. | U. S. |
| *Arkeg*, r | 56.58 N. | 5. 7 W. | Scotland. |
| ARKHANGEL, NEW | 57. 0 N. | 135. 0 W. | N. Amer. |
| Arkiskhan | 41.30 N. | 43.10 E. | Tur. in Eu. |
| Arklow | 52.47 N. | 6.10 W. | Ireland. |
| Arkudi | 38.34 N. | 20.42 E. | Greece. |
| Arlant | 45.25 N. | 3.45 E. | France. |
| *Arlanzon*, r | 42. 6 N. | 4. 8 W. | Spain. |
| ARLES | 43.42 N. | 4.38 E. | France. |
| Arlon | 49.42 N. | 5.47 E. | Belgium. |
| Arma | 5.29 N. | 75.30 W. | S. Amer. |
| ARMAGH | 54.21 N. | 6.40 W. | Ireland. |
| Armaghi | 26.47 N. | 6. 0 E. | Africa. |
| *Armançon*, r | 47.53 N. | 3.30 E. | France. |
| **Armenia** | 40. 0 N. | 43. 0 E. | Tur. in As. |
| Armentières | 50.42 N. | 2.50 E. | France. |
| Armoy | 55. 7 N. | 6.20 W. | Ireland. |
| Armyro | 35.22 N. | 24.18 E. | Greece. |
| Arnau | 50.30 N. | 15.43 E. | Austria. |
| Ar[illegible]o | 42. 6 N. | 2. 4 W. | Spain. |
| A[illegible]nemuiden | 51.30 N. | 3.41 E. | Holland. |
| A[illegible]NHEM | 51.59 N. | 5.50 E. | Holland. |
| *Arno*, r | 43.41 N. | 10.16 E. | N. Italy. |
| Arnold | 53. 1 N. | 1. 8 W. | England. |
| Arolsen | 51.25 N. | 8.59 E. | Germany. |
| *Aron*, r | 46.50 N. | 3.25 E. | S. E. Pen. |
| Aroo | [illegible] | 130. 0 E. | France. |
| Arona | [illegible] | [illegible] | N. Italy. |
| *Arosa, De*, [illegible] | [illegible] | [illegible] | Spain. |
| *Arouango*, r | [illegible] | 31. 0 E | Africa. |
| Arpino | [illegible] | [illegible] | [illegible] Italy. |
| Arqua | [illegible] | [illegible] | N. Italy. |
| Arques | [illegible] | [illegible] | France. |
| *Arra*, m | [illegible] | [illegible] | Ireland. |
| ARRAGON | [illegible] | [illegible] | Spain. |
| Arran | [illegible] | [illegible] | Scotland. |
| Arran | 53. 7 N. | [illegible] | Ireland. |
| Arranmore | 53. 7 N. | [illegible] | Ireland. |
| ARRAS | 50.16 N. | 2.45 E. | France. |
| *Arrée*, m | [illegible] | 3.50 W. | France. |
| *Arriège*, r | [illegible] | 1.23 E. | France. |
| ARRIEGE | 42.55 N. | 1.30 E. | France. |
| *Arrigadeen*, r | 51.39 N. | 8.47 W. | Ireland. |
| Arronches | 39. 8 N. | 7. 5 W. | Spain. |
| *Arroux*, r | 46.30 N. | 3.56 E. | France. |
| *Arrow*, l | 54. 3 N. | 8.15 W. | Ireland. |
| *Arrow*, r | 52. 2 N. | 2.38 W. | England. |
| Arsk | 56. 0 N. | 50. 0 E. | Russia. |
| Arslan Tagh | 36.48 N. | 38.28 E. | Syria. |
| Arsouf | 32.19 N. | 34.52 E. | Palestine. |
| ARTA | 39.13 N. | 21. 4 E. | Tur. in Eu. |
| Artaki | 40.21 N. | 27.52 E. | Tur. in As. |
| Artern | 51.25 N. | 11.20 E. | Germany. |
| Arul | 37. 6 N. | 37.33 E. | Syria. |
| *Arun*, r | 50.48 N. | 0.33 W. | England. |
| Arundel | 50.52 N. | 0.35 W. | England. |
| Arvagh | 53.56 N. | 7.33 W. | Ireland. |
| *Arve*, r | 46.13 N. | 6. 7 E. | Switz. |
| Arvidsjaur | 65.41 N. | 19. 1 E. | Sweden. |
| *Arvo*, r | 41.58 N. | 1.27 W. | Spain. |
| *Arzen*, r | 37.30 N. | 41.40 E. | Turkey. |
| Arzobispo | 25.34 N. | 141. 0 E. | Is. P. O. |
| Arzobispo del Ponte | 39.51 N. | 5.10 W. | Spain. |
| ASAPH, ST. | 53.16 N. | 3.27 W. | England. |
| Asben | 17.28 N. | 11.45 E. | Africa. |
| *Ascension*, b | 19.40 N. | 87.30 W. | W. Indies. |
| Ascension | 7.55 S. | 9.25 W. | Africa. |
| Ascha | 50.15 N. | 12.21 E. | Austria. |
| ASCHAFFENBURG | 50. 0 N. | 9. 7 E. | Germany. |
| Aschersleben | 51.44 N. | 11.30 E. | Germany. |
| Asck | 51. 0 N. | 5.33 E. | Belgium. |
| Ascoli | 41.10 N. | 15.29 E. | S. Italy. |
| Ascoli, D' | 42.44 N. | 13.57 E. | S. Italy. |
| ASELE | 64.11 N. | 17. 6 W. | Sweden. |
| *Ashhab-el*, m | 29.25 N. | 35. 4 E. | Syria. |
| Askersund | 58.54 N. | 14.58 E. | Sweden. |
| **Ashantee** | 7.10 N. | 2. 0 W. | Africa. |
| Ashara | 34.56 N. | 40.34 E. | Tur. in As. |
| Ashborne | 53. 2 N. | 1.44 W. | England. |
| Ashbourne | 53.32 N. | 6.24 W. | Ireland. |
| Ashburton | 50.31 N. | 3.46 W. | England. |
| Ashby de la Zouch | 52.45 N. | 1.28 W. | England. |
| Ashdod | 31.44 N. | 34.42 E. | Palestine. |
| Ashford | 51. 8 N. | 0.52 E. | England. |
| *Ashy-el*, r | 31. 9 N. | 35.35 E. | Palestine. |
| *Asinara*, b | 41. 0 N. | 8.30 E. | S. Italy. |
| Asinara | 41. 5 N. | 8.15 E. | S. Italy. |
| Askaig | 55.53 N. | 6. 8 W. | Scotland. |
| Askelon | 31.42 N. | 34.34 E. | Palestine. |
| Askeaton | 52.35 N. | 7. 0 W. | Ireland. |
| Asolo | 45.48 N. | 11.55 E. | N. Italy. |
| *Asopo*, r | 38.41 N. | 23.52 E. | Greece. |
| Asoudi | 19. 3 N. | 9.57 E. | Africa. |
| *Aspro*, m | 38. 9 N. | 15.56 E. | S. Italy. |
| *Aspro Potamo*, r | 38.20 N. | 21.10 E. | Greece. |
| **Assam** | 26.30 N. | 93. 0 E. | Asia. |
| Assche | 50.55 N. | 4.12 E. | Belgium. |
| Asseerghur | 21.25 N. | 76.18 E. | India. |
| Assen | 52.59 N. | 6.30 E. | Holland. |
| Assin | 5.40 N. | 1.20 W. | Africa. |
| *Assiniboin*, r | 50.20 N. | 96.50 W. | N. Amer. |
| Assisi | 43. 5 N. | 12.38 E. | N. Italy. |
| Assoad Ras | 4.34 N. | 48. 1 E. | Africa. |
| Assouan (Es Jouan) | 24.10 N. | 32.59 E. | Egypt. |
| Assumpcion | 25.30 S. | 57.40 W. | S. Amer. |
| Assumption | 9.46 S. | 46.34 E. | Africa. |
| *Assynt*, l | 58.10 N. | 4.56 W. | Scotland. |
| Assyn Kale | 37.12 N. | 27.42 E. | Tur. in As. |
| ASTI | 44.55 N. | 8.14 E. | N. Italy. |
| Astier, St. | 45.10 N. | 0.30 E. | France. |
| ASTORGA | 42.26 N. | 6. 9 W. | Spain. |
| Astoria | 46.27 N. | 123.35 W. | N. Amer. |
| ASTRABAD | 36.52 N. | 54.31 E. | Persia. |
| ASTRACAN | 46.26 N. | 48. 0 N. | Russia. |
| Astros | 37.25 N. | 22.47 E. | Greece. |
| ASTURIAS | 43. 0 N. | 5.40 W. | Spain. |
| *Asuncion*, r | 39. 0 S. | 60.25 W. | S. Amer. |
| *Asy*, r | 36. 3 N. | 35.57 E. | Tur. in As. |
| ATACAMA { Alta | 22.58 S. | 68.15 W. | S. Amer. |
| Baja | 22.27 S. | 68.43 W. | S. Amer. |
| *Atakah, Jebel*, m | 29.52 N. | 32.20 E. | Egypt. |
| Atalanta | 38.40 N. | 23. 0 E. | Greece. |
| Ataroth | 32. 0 N. | 35.11 E. | Palestine. |
| Atchinsk | 56. 4 N. | 91. 2 E. | Asia. |
| Atcha | 52. 0 N. | 174. 0 W. | Mer. Chart. |
| Ategerat | 14. 9 N. | 38.50 E. | Nubia. |
| Ath | 50.35 N. | 3.46 E. | Belgium. |
| ATHABASCA | 58.30 N. | 110.50 W. | N. Amer. |
| Athboy | 53.37 N. | 6.52 W | Ireland. |
| Athenry | 53.18 N. | 8.44 W. | Ireland. |
| ATHENS | 37.56 N. | 23.38 E. | Greece. |
| ATHENS | 39.20 N. | 82. 0 W. | U. S. |
| Athleague | 53.34 N. | 8.12 W. | Ireland. |
| Athlone | 53.26 N. | 7.54 W. | Ireland. |
| ATHOLE | 56.50 N. | 4. 0 W. | Scotland. |
| *Athos*, m | 40.10 N. | 24.20 E. | Turkey. |
| ATHY | 52.59 N. | 6.58 W. | Ireland. |
| Atine | 32.35 N. | 36.54 E. | Palestine. |
| Atkarsk | 51.55 N. | 44.58 E. | Russia. |
| *Atlantic* { N. } *Ocean* | 35. 0 N. | 45. 0 W. | Mer. Chart. |
| *Atlantic* { S. } *Ocean* | 35. 0 S. | 25. 0 W. | Mer. Chart. |
| Atlantic | 1. 7 N. | 165. 0 E. | Is. P. O. |
| *Atlas*, m | 31.20 N. | 5.30 W. | Africa. |
| Atoko | 38.30 N. | 20.47 E. | Greece. |
| Atooi | 21.58 N. | 159.25 W. | Is. P. O. |
| Atri | 42.35 N. | 14. 0 N. | N. Italy. |
| Atripalda | 40.55 N. | 14.50 E. | S. Italy. |
| ATTAH | 7. 4 N. | 7. 0 E. | Africa. |
| Attir | 31.23 N. | 35. 7 E. | Syria. |
| Attock | 33.50 N. | 72.30 E. | India. |
| Attoor | 11.43 N. | 78.40 E. | India. |
| *Attruck*, r | 37.28 N. | 54. 0 E. | Asia. |
| AUBE | 48.15 N. | 4. 0 E. | France. |
| Aubenas | 44.36 N. | 4.20 E. | France. |
| Aubenton | 49.50 N. | 4.15 E. | France. |
| Aubeterre | 45.15 N. | 0.12 E. | France. |
| AUBIN, ST. | 49.12 N. | 2.10 W. | France. |
| AUCH | 43.37 N. | 0.36 E. | France. |
| Auchenasheen | 57.35 N. | 5. 5 W. | Scotland. |
| Auchinleck | 55.29 N. | 4.20 W. | Scotland. |
| Auchnacloy | 54.26 N. | 6.59 W. | Ireland. |
| Auchterarder | 56.18 N. | 3.42 W. | Scotland. |
| Auchtergaven | 56.31 N. | 3.29 W. | Scotland. |
| Auchtermuchty | 56.18 N. | 3.14 W. | Scotland. |
| AUCKLAND | 36. 5 S. | 174.45 E. | New Zeal. |
| AUDE | 43.10 N. | 2.15 E. | France. |
| Auerbach | 50.29 N. | 12.27 E. | Germany. |
| Augher | 54.26 N. | 7. 7 W. | Ireland. |
| Aughrim | 53.18 N. | 8.18 W. | Ireland. |
| Aughris | 54.17 N. | 8.43 W. | Ireland. |
| AUGSBURG | 48.22 N. | 10.55 E. | Germany. |
| Augst | 47.32 N. | 7.46 E. | Switz. |
| AUGUSTA | 44.25 N. | 69.49 W. | U. S. |
| Augusta | 37.15 N. | 15.12 E. | S. Italy. |
| Augustin, St. | 5. 0 S. | 174.30 W. | Mer. Chart. |
| AUGUSTINE, ST. | 30.10 N. | 81.34 W. | U. S. |
| Augustus, Fort | 57. 9 N. | 4.40 W. | Scotland. |
| *Aujeh-el*, r | 32. 6 N. | 34.46 E. | Palestine. |
| Aukland | 50.30 S. | 166.15 E. | Is. P. O. |
| Aulay, St. | 45.10 N. | 0. 8 E. | France. |
| Aulen | 48.50 N. | 10. 8 E. | Germany. |
| Aulnay | 46. 0 N. | 0.20 W. | France. |
| *Aulne*, r | 48.15 N. | 4.15 W. | France. |
| *Auly-el*, r | 33.34 N. | 35.24 E. | Syria. |
| AUNIS | 46.10 N. | 0.45 W. | France. |
| Auray | 47.40 N. | 3.58 W. | France. |
| Aurich | 53.27 N. | 7.27 E. | Germany. |
| Aurillac | 44.51 N. | 2.25 E. | France. |
| AURORA | 39.27 N. | 87.50 W. | U. S. |
| AURUNGABAD | 19.53 N. | 75.29 E. | India. |
| *Ausa*, r | 44. 5 N. | 12.33 E. | N. Italy. |
| Auspitz | 48.55 N. | 16.46 E. | Austria. |
| Austerlitz | 49. 8 N. | 16.52 E. | Austria. |
| Austin | 30.30 N. | 98. 0 W. | U. S. |
| Australasia | 7. 0 S. | 130. 0 E. | Is. P. O. |
| **Australia** | 25. 0 S. | 130. 0 E. | Australia. |
| *Australian Bight*, b | 34. 0 S. | 130. 0 E. | New Holl. |
| **Austria** | 45. 0 N. | 17. 0 E. | Europe. |
| *Authie*, r | 50.25 N. | 1.35 E. | France. |
| Autryve | 50.45 N. | 3.24 E. | Belgium. |
| AUTUN | 46.57 N. | 4.19 E. | France. |
| AUVERGNE | 45.30 N. | 3. 0 E. | France. |
| AUXERRE | 47.40 N. | 3.34 E. | France. |
| Auxon | 48.10 N. | 3.58 E. | France. |
| Auxonne | 47.13 N. | 5.25 E. | France. |
| AVA | 21.57 N. | 96. 4 E. | Asia. |
| Avallon | 47.31 N. | 3.53 E. | France. |
| Avamsk | 68.40 N. | 90. 0 E. | Asia. |
| Aveiro | [illegible] | 8.37 W. | Spain. |
| Aveiro | 3.28 S. | 55.25 W. | S. Amer. |
| Avellino | 40.56 N. | 14.48 E. | S. Italy. |
| *Aven*, r | 57.21 N | 3.25 W. | Scotland. |
| Avenche | 46.52 N. | 7. 3 E. | Switz. |
| *Averno*, l | 40.45 N. | 14. 1 E. | S. Italy. |
| AVERSA | 40.58 N. | 14.12 E. | S. Italy. |
| Aves | 12. 0 N. | 67.30 W. | S. Amer. |
| Avesnes | 50. 6 N. | 3.55 E. | France. |
| Avesta | 60. 6 N. | 16. 4 E. | Sweden. |
| AVEYRON | 44.15 N. | 2.35 E. | France. |
| AVIGNON | 43.57 N. | 4.48 E. | France. |
| AVILA | 40.43 N. | 4.50 W. | Spain. |
| Aviles | 43.35 N. | 6. 0 W. | Spain. |
| *Avon*, r | 51.59 N. | [illegible] | England. |
| *Avon*, r | 50.44 N. | [illegible] | England. |
| *Avonmore*, r | 52.50 N. | 6.13 W. | Ireland. |
| Avoura | 37.47 N. | 21.28 E. | Greece. |
| AVRANCHES | 48.42 N. | 1.24 W. | France. |
| *Awatka*, b | 53. 0 N. | 159. 0 E. | Asia. |
| *Awe, Loch* | 56.20 N. | 5.12 W. | Scotland. |
| *Awe*, r | 56.25 N. | 5.14 W. | Scotland. |
| Axbridge | 51.17 N. | 2.48 W. | England. |
| *Axe*, r | 50.43 N. | 3. 2 W. | England. |
| Axel | 51.16 N. | 3.55 E. | Holland. |
| Axim | 5. 0 N. | 2.16 W. | Africa. |
| Axminster | 50.46 N. | 2.59 W. | England. |
| Axmouth | 50.43 N. | 3. 2 W. | England. |
| AXOUM | 14.30 N. | 38.57 E. | Africa. |
| Ayakuttu | 10.27 N. | 77.31 E. | India. |
| *Ayar*, l | 44.36 N. | 86. 0 E. | Asia. |
| Ayasuluk | 37.59 N. | 27.11 E. | Turkey. |
| Ayerbe | 42.18 N. | 0.39 W. | Spain. |
| AYLESBURY | 51.48 N. | 0.50 W. | England. |
| *Aylmer*, l | 64. 0 N. | 109. 0 W. | N. Amer. |
| Aymonte | 37.12 N. | 7.15 W. | Spain. |
| Ayora | 39. 7 N. | 1.16 W. | Spain. |
| AYR | 55.28 N. | 4.39 W. | Scotland. |
| *Aysen Inlet* | 45. 0 S. | 73.10 W. | S. Amer. |
| Ayton | 55.52 N. | 2. 7 W. | Scotland. |
| *Ayun Mousa, (well)* | 29.54 N. | 32.38 E. | Egypt. |
| *Azara*, r | 3.40 S. | 60.18 W. | S. Amer. |
| AZERBIJAN | 37.40 N. | 47. 0 E. | Persia. |
| *Azevedo*, r | 8.28 S. | 57.38 W. | S. Amer. |
| Azincourt | 50.30 N. | 2. 8 E. | France. |
| Azores, Western | 39. 0 N. | 27. 0 W. | Mer. Chart. |
| Azov | 47. 2 N. | 39. 6 E. | Russia. |
| AZOV | 46. 0 N. | 37. 0 E. | Russia. |
| *Azrek-al*, r | 15.15 N. | 32.30 E. | Africa. |
| Azuaga | 38.11 N. | 5.44 W. | Spain. |
| Azucar | 27.36 S. | 71. 0 W. | S. Amer. |
| *Azuer*, r | 39. 5 N. | 3.30 W. | Spain. |

# B

| Name of Place. | Lat. | Long. | Map. |
|---|---|---|---|
| BAALBEC | 33.58 N. | 36. 2 E. | Palestine. |
| Baba | 39.29 N. | 26. 4 E. | Tur. in As. |
| *Baba*, m | 41. 4 N. | 84.30 E. | Asia. |
| *Baba Tagh*, m | 37.35 N. | 29. 3 E. | Tur. in As. |
| *Babelmandeb*, str | 12.41 N. | 43.32 E. | Africa. |
| Babeni | 44.58 N. | 24.13 E. | Turkey. |
| Babine | 55.30 N. | 125.35 W. | N. Amer. |
| Babinski | 46.35 N. | 53.50 E. | Asia. |
| Babuyan | 19.27 N. | 122. 0 E. | Asia. |
| Babye | 22.41 N. | 78. 1 E. | India. |
| BABYLON | 32.26 N. | 44.13 E. | Tur. in As. |
| Baccano | 42. 8 N. | 12.22 E. | S. Italy. |
| BACKERGUNJ | 22.40 N. | 90.21 E. | India. |
| *Backs*, r | 66.50 N. | 103. 0 W. | N. Amer. |
| Baena | 37.29 N. | 4.28 W. | Spain. |
| Bacos | 31.58 S. | 71. 3 W. | S. Amer. |
| Bacs | 45.25 N. | 19.20 E. | Austria. |
| Badagry | 6.21 N. | 2.42 E. | Africa. |
| *Badagry*, m | 6.26 N. | 3.14 E. | Africa. |
| BADAJOS | 38.53 N. | 6.48 W. | Spain. |
| Badamy | 15.45 N. | 75.49 E. | India. |
| BADEN | 48.46 N. | 8.16 E. | Germany. |
| BADEN | 47.28 N. | 8.20 E. | Switz. |
| Baden | 48. 0 N. | 16.14 E. | Austria. |
| BADENOCH | 57. 5 N. | 4. 0 W. | Scotland. |
| Badia Calavena | 45.37 N. | 11.12 E. | N. Italy. |
| Badiglioni | 40.22 N. | 20.30 E. | Turkey. |
| Badinska | 63. 4 N. | 130.22 E. | Asia. |
| Badulla | 6.57 N. | 81.11 E. | India. |
| Baeza | 37.59 N. | 3.30 W. | Spain. |
| Baeza | 0.28 S. | 77.42 W. | S. Amer. |
| *Baffin Bay*, b | 73. 0 N. | 70. 0 W. | N. Amer. |
| Baffin | 74.30 N. | 57.30 W. | N. Am |
| Bafra or Bafirah | 41.34 N. | 31.51 E. | Tur. in |
| Bagantchick | 47. 2 N. | 54.28 E. | Asia. |
| BAGHDAD | 33.20 N. | 44.25 E. | Tur. in |
| Bagnalstown | 52.43 N. | 6.56 W. | Ireland |
| Bagnara | 44.20 N. | 11.50 E. | Italy. |
| Bagnarea | 42.38 N. | 12. 9 E. | S. Italy |
| Bagnerès de Bigorre | 43. 5 N. | 0. 8 E. | France. |
| Bagnerès de Luchon | 42.45 N. | 0.34 E. | France. |
| Bagno | 43.50 N. | 11.58 E. | S. Italy |
| Bagnols | 44.10 N. | 4.35 E. | France. |
| Bagunda | 63. 6 N. | 16.26 E. | Sweden |
| Bahama | 25. 0 N. | 77. 0 W. | W. Ind |
| Bahama Bank, Great | 24. 0 N. | 77.30 W. | W. Ind |
| Bahama Bank, Little | 26.35 N. | 78. 0 W. | W. Ind |
| *Bahama chl. old*, str | 22. 0 N. | 78. 0 W. | W. Ind |
| BAHAR | 25.15 N. | 85.37 E. | India. |
| BAHIA | 12.57 S. | 38.30 W. | S. Ame |
| Bahia Honda | 22.53 N. | 83. 0 W. | W. Ind |
| Bahrein | 26.13 N. | 50.30 E. | Asia. |
| Baia | 40.51 N. | 14. 3 E. | S. Italy |
| Baido | 2.58 S. | 49.27 W. | S. Ame |
| *Baikal*, l | 53. 0 N. | 107. 0 E. | Asia. |
| Bailyborough | 53.56 N. | 6.57 W. | Ireland. |
| *Bain*, r | 53.13 N. | 0. 8 W. | England |
| BAINBRIDGE | 30.47 N. | 84.40 W. | U. S. |
| BAIREUTH | 49.58 N. | 11.39 E. | Germar |
| *Baitarik*, r | 45.27 N. | 99.40 E. | Asia. |
| Baitool | 21.51 N. | 77.56 E. | India. |
| Baja | 46.10 N. | 19. 1 E. | Austria. |
| Baja de Rama | 45. 1 N. | 22.48 E. | Tur. in |
| Bajadore | 18.38 N. | 120.30 E. | S. E. P |
| *Bakania*, r | 65. 0 N. | 126. 0 E. | Asia. |
| Bakewell | 53.13 N. | 1.42 W. | Englan |
| *Bakir*, r | 38.52 N. | 26.58 E. | Turkey |
| Bakmout | 48.33 N. | 37.58 E. | Russia. |
| Bakœu | 46.30 N. | 26.46 E. | Tur. in |
| *Bakhtegan*, l | 29.47 N. | 54. 0 E. | Asia. |
| Bakras | 36.28 N. | 36.14 E. | Tur. in |
| Baktchiserai | 44.47 N. | 33.56 E. | Russia. |
| Bala | 52.55 N. | 3.36 W. | Englan |
| Balabac | 7.59 N. | 117. 3 E. | Asia. |
| Balaguer | 41.50 N. | 0.12 E. | Spain. |
| Balahissar | 39.28 N. | 31.38 E. | Tur. in |
| Balagansk | 53.34 N. | 102.47 E. | Asia. |
| *Balaganskoi*, l | 74. 0 N. | 98.30 E. | Asia. |
| Balaklava | 44.29 N. | 33.31 E. | Russia |
| Balambangan | 7.16 N. | 116.59 E. | Asia. |
| Balanagare | 53.51 N. | 8.20 W. | Irelanc |
| Balarue | 43.28 N. | 3.40 E. | France |
| Ba-lasir | 37.16 N. | 37.53 E. | Syria. |
| Balasore | 21.33 N. | 86.55 E. | India. |
| Balbriggan | 53.37 N. | 6.11 W. | Ireland. |
| Balbuena | 25.35 S. | 62.34 W. | S. Ame |
| Balcarra | 53.48 N. | 9.10 W. | Ireland |
| Baldenburg | 53.50 N. | 16.52 E. | Prussia. |
| Balderas | 42. 4 N. | 5.24 W. | Spain. |
| Baldock | 52. 0 N. | 0.11 W. | Englanc |
| Baldwin Town | 52.15 N. | 6.37 W. | Ireland. |
| Balearic Islands | 39.50 N. | 3. 0 E. | Spain. |
| Baleearee | 24.17 N. | 69.46 E. | India. |
| Balezina | 58. 0 N. | 53. 4 E. | Russia. |
| Balfron | 56. 5 N. | 4.18 W. | Scotlan |
| Balfurush | 36.20 N. | 52.22 E. | Persia. |
| Balintan | 20. 0 N. | 122.20 E. | China. |
| *Balkashi*, l | 45. 0 N. | 78. 0 E. | Asia. |
| *Balkan*, b | 39.50 N. | 53.50 E. | Asia. |
| *Balkan*, ms | 42.30 N. | 25. 0 E. | Tur. in |
| BALKH | 36.40 N. | 67.21 E. | Asia. |
| Balla | 53.48 N. | 9. 5 W. | Ireland. |
| Ballaghadereen | 53.54 N. | 8.32 W. | Ireland |
| Ballaghkeen | 52.29 N. | 6.27 W. | Ireland. |
| Ballaghey | 53.59 N. | 8.44 W. | Ireland. |
| Ballananagh | 53.56 N. | 7.22 W. | Ireland |
| Ballantrae | 55. 6 N. | 5. 0 W. | Scotlar |
| Ballapoor Chica | 13.30 N. | 77.48 E. | India. |
| Ballary | 15. 9 N. | 76.58 E. | India. |
| Ballater | 57. 4 N. | 3. 4 W. | Scotlan |
| Ballatrain | 54. 3 N. | 6.52 W. | Ireland |
| Ballenstedt | 51.45 N. | 11.15 E. | German |
| Ballina | 52.48 N. | 8.24 W. | Ireland |
| Ballinaboy | 53.28 N. | 10. 3 W. | Ireland. |
| Ballinafad | 54. 2 N. | 8.16 W. | Ireland |
| Ballinagar | 53.17 N. | 7.21 W. | Ireland |
| Ballinakill | 52.55 N. | 7.18 W. | Ireland |
| Ballinamore | 54. 3 N. | 7.46 W. | Ireland. |
| Ballinamuck | 53.54 N. | 7.40 W. | Ireland. |
| Ballinasloe | 53.20 N. | 8.12 W. | Ireland. |
| Ballingarry | 52.28 N. | 8.52 W. | Ireland. |
| Ballinlough | 53.45 N. | 8.35 W. | Ireland |
| Ballinrobe | 53.38 N. | 9.10 W. | Ireland. |
| *Ballinskelligs*, b | 51.48 N. | 10.13 W. | Ireland |
| Ballintobber | 53.43 N. | 8.21 W. | Ireland. |
| Ballintrae | 55.13 N. | 6.34 W. | Ireland |
| Ballough | 53.33 N. | 6.13 W. | Ireland |
| Bally | 8.42 S. | 116.33 E. | S. E. P. |
| *Bally Straits* | 8.15 S. | 115. 0 E. | S. E. Pe |
| Ballybane | 55.15 N. | 7. 3 W. | Ireland. |
| Ballybay | 54. 8 N. | 6.54 W. | Ireland. |
| Ballybofoy | 54.47 N. | 7.47 W. | Ireland. |
| Ballyboy | 53.12 N. | 7.42 W. | Ireland. |
| Ballycanmow | 52.36 N. | 6.19 W. | Ireland |
| Ballycastle | 54.17 N. | 9.19 W. | Ireland |
| Ballyclare | 54.45 N. | 6. 2 W. | Ireland. |
| Ballyconnell | 54. 7 N. | 8.35 W. | Ireland. |
| *Ballycotton*, b | 51.50 N. | 8. 0 W. | Ireland. |
| Ballygawley | 54.28 N. | 7. 2 W. | Ireland |
| Ballyhaise | 54. 3 N. | 7.20 W. | Ireland |
| Ballyhaunis | 53.46 N. | 8.44 W. | Ireland |
| Ballylongford | 52.32 N. | 9.28 W. | Ireland. |
| Ballymackey | 51.56 N. | 9. 9 W. | Ireland. |
| Ballymahon | 53.34 N. | 7.48 W. | Ireland. |
| Ballymena | 54.53 N. | 6.17 W. | Ireland. |
| Ballymoe | 53.43 N. | 8.25 W. | Ireland. |
| Ballymoney | 55. 4 N. | 6.33 W. | Ireland. |
| Ballymore | 53.29 N. | 7.37 W. | Ireland. |
| Ballynahinch | 54.24 N. | 5.55 W. | Ireland. |
| Ballynakill | 53.34 N. | 10. 5 W. | Ireland |
| Ballyporeen | 52.17 N. | 8. 4 W. | Ireland. |
| Ballyragget | 52.47 N. | 7.19 W. | Ireland. |
| Ballyrush | 54. 2 N. | 6.35 W. | Ireland. |
| Ballyshannon | 54.29 N. | 8.10 W. | Ireland. |
| *Ballyteigue*, r | 52.12 N. | 6.40 W. | Ireland. |
| Ballytore | 53. 2 N. | 6.48 W. | Ireland. |
| Balquhiddar | 56.22 N. | 4.19 W. | Scotland |
| Balta | 60.45 N. | 0.45 W. | Scotland |
| Balta | 47.57 N. | 29.40 E. | Russia. |
| *Baltic Sea* | 57. 0 N. | 18. 0 E. | Europe. |
| Baltimore | 39.30 N. | 76.45 W. | U. S. |
| Baltimore | 51.29 N. | 9.20 W. | Ireland. |
| Baltinglass | 52.57 N. | 6.42 W. | Ireland. |
| Baltische | 59.25 N. | 24. 0 E. | Russia. |
| Balu | 16.15 N. | 97.40 E. | S. E. Pe |
| Baluco | 36.10 S. | 72.10 W. | S. Ame |
| Bamberg | 49.58 N. | 11. 0 E. | German |
| BAMBOUK | 13.34 N. | 10.50 W. | Africa. |
| Bampton | 50.59 N. | 3.30 W. | Englan |
| Banagher | 53.13 N. | 7.58 W. | Ireland. |
| Banbridge | 54.21 N. | 6.15 W. | Ireland. |
| Banbury | 52. 4 N. | 1.18 W. | England |
| *Banca*, str | 2. 0 S. | 106. 0 E. | S. E. P |
| Banchory Ternan | 57. 5 N. | 2.31 W. | Scotlan |
| Banda, *is* | 4.33 S. | 130. 3 E. | Is. P. O. |
| Banda | 8.40 N. | 1.48 W. | Africa. |
| **Banda Oriental** | 32.36 S. | 56. 0 W. | S. Amer. |
| Banda | 25.30 N. | 80.20 E. | India. |
| *Banderas*, b | 20.30 N. | 105.30 W. | N. Ame |
| Bandon | 51.45 N. | 8.42 W. | Ireland. |
| Bandoogurh | 23.45 N. | 81. 2 E. | India. |
| Banes | 20.50 N. | 75.40 W. | W. Indi |
| Baneza, La | 42.12 N. | 6. 0 W. | Spain. |
| BANFF | 57.40 N. | 2.30 W. | Scotland |
| Bangalong | 10. 6 N. | 14. 0 W. | Africa. |
| Bangalore | 12.58 N. | 77.39 E. | India. |
| Bangassi | 13.20 N. | 7.30 W. | Africa. |
| Bangor | 53.13 N. | 4. 8 W. | England. |
| Bangor | 54. 8 N. | 9.42 W. | Ireland. |
| Bang-pomung | 13.17 N. | 100.34 E. | S. E. Pe |
| Banguey | 7.19 N. | 117. 6 E. | S. E. Pe |
| Bani | 18.11 N. | 70.27 W. | W. Indi |
| Banialuka | 44.46 N. | 17.11 E. | Tur. in |
| BANIAS | 33.15 N. | 35.40 E. | Palesti |
| Banias | 35.11 N. | 36. 0 E. | Syria. |
| Banki | 55.47 N. | 56.48 E. | Russia. |
| BANKOK | 13.58 N. | 100.34 E. | S. E. P |
| Bankote | 17.53 N. | 73. 8 E. | India. |
| Banks | 53.20 N. | 130. 0 W. | N. Am |
| Banks | 13.20 S. | 169. 0 W. | Is. P. O |
| **Banks' Land** | 74. 0 N. | 116. 0 W. | N. Am |
| *Bann*, r | 52.33 N. | 6.33 W. | Ireland. |
| Bannockburn | 56. 6 N. | 3.53 W. | Scotland |
| Bannow | 52.13 N. | 6.48 W. | Ireland. |
| Banplasoi | 13.25 N. | 101. 7 E. | S. E. Pe |
| Bansrore | 24.56 N. | 75.32 E. | India. |
| Banswara | 23.30 N. | 74.32 E. | India. |
| Bantam | 6. 3 S. | 106. 0 E. | S. E. Pe |
| *Bantry Bay* | 51.38 N. | 9.45 W. | Ireland. |
| Bantry | 51.41 N. | 9.27 W. | Ireland. |
| Banus | 21.40 N. | 84.51 E. | India. |
| Bapaume | 50. 5 N. | 2.50 E. | France. |
| Bar | 49.18 N. | 27.40 E. | Russia. |
| Bara-el | 35.47 N. | 36.32 E. | Syria. |
| Bar-sur-Aube | 48.16 N. | 4.40 E. | France. |
| Bar-sur-Seine | 48. 8 N. | 4.21 E. | France. |
| *Barak*, r | 24. 0 N. | 91. 0 E. | Asia. |
| BARAVAH | 1. 0 N. | 43.57 E. | Africa. |
| Baramuttee | 18.12 N. | 74.39 E. | India. |
| Baranov | 57. 0 N. | 134.40 W. | N. Ame |
| Baranow | 50.31 N. | 21.38 E. | Austria |
| *Barataria*, b | 29.25 N. | 90. 0 W. | U. S. |
| Barbadoes | 13.12 N. | 59.45 W. | W. Indi |
| Barbas | 22.20 N. | 16. 9 W. | Africa. |
| Barbastro | 41.55 N. | 0.10 E. | Spain. |
| Barberino | 43.59 N. | 11.14 E. | N. Ital |
| Barbezieu | 45.26 N. | 0. 9 W. | France |
| BARBOURVILLE | 36.54 N. | 83.40 W. | U. S. |
| Barbuda | 17.47 N. | 62. 2 W. | W. Indi |
| Barcellos | 41.30 N. | 8.33 W. | Spain. |
| BARCELONA | 41.21 N. | 2.10 E. | Spain. |
| Barcelonette | 44.26 N. | 6.38 E. | France |

C

[illegible]

D

[illegible]

E

[illegible]

Countries, &c.—(Egypt.)—States, Divisions, Provinces, Counties, Capitals, (EDINBURGH, FLORENCE.)—Chief Towns and Cities, (GLASGOW, GOTTINGEN.)—Towns, Ports, Forts, Islands, &c., (Gijon, Greenock, Guernsey.)—Mountains, m., Rivers, r., Lakes, l., Gulfs, gul., Bays, b., Straits, str.



| Name of Place. | Lat. | Long. | Map. |
|---|---|---|---|
| ECUADOR | [illegible] | 75. 0 w. | S. Amer. |
| Edam | [illegible] | 5. 0 e. | Holland. |
| [illegible] | [illegible] | 3. 7 w. | Scotland. |
| [illegible] | [illegible] | 3.13 w. | Scotland. |
| [illegible] | [illegible] | 6.30 w. | Ireland. |
| [illegible] | [illegible] | 4.47 w. | England. |
| [illegible] | [illegible] | [illegible] | England. |
| Eddystone lighthouse | [illegible] | [illegible] | Scotland. |

| Name of Place. | Lat. | Long. | Map. |
|---|---|---|---|
| Espalion | 44.30 n. | 2.45 e. | France. |
| Espichel | 38.24 n. | 9.13 w. | Spain. |
| Espinosa | 43. 4 n. | 3.38 w. | Spain. |
| ESPIRITO, STO. DE | 20.18 s. | 40.12 w. | S. Amer. |
| Espiritu, b. | 19.17 n. | 87.33 w. | N. Amer. |
| Espiritu, S., b. | 28. 0 n. | 83. 0 w. | U. S. |
| Esquimaux, l. | [illegible] | 130. 0 w. | N. Amer. |

| Name of Place. | Lat. | Long. | Map. |
|---|---|---|---|
| Findhorn | 57.40 n. | 3.36 w. | Scotland. |
| Fine, Loch | 56.15 n. | 4.53 w. | Scotland. |
| Finestra Point | 38.18 n. | 15. 5 e. | S. Italy. |
| Fingles | 53.23 n. | 6.18 w. | Ireland. |
| FINISTERRE | 48.20 n. | 4. 0 w. | France. |
| Finisterre | 42.54 n. | 9.20 w. | Spain. |
| Finland, gul. | 59.40 n. | 25. 0 e. | Russia. |
| Finland | 63. 0 n. | 26. 0 e. | Russia. |

| Name of Place. | Lat. | Long. | Map. |
|---|---|---|---|
| Fuerte, is. | 9.23 n. | 76.12 w. | S. Amer. |
| Fuerteventura, is. | 28. 3 n. | 14.30 w. | Africa. |
| Fuga, is. | 19.15 n. | 121.12 e. | China. |
| FULDA | 50.34 n. | 9.40 e. | Germany. |
| Fullerton | 63.50 n. | 88.30 w. | N. Amer. |
| FUNCHAL | 32.37 n. | 16.54 w. | Africa. |
| Funcheon, l. | 53.32 n. | 8. 3 w. | Ireland. |
| Fundah | 8.13 n. | 7.40 e. | Africa. |
| Fundy, b. | 45. 0 n. | 65.30 w. | N. Amer. |
| Funen or Fyen, is. | 55.20 n. | 10.20 e. | Denmark. |
| Fünfkirchen or Pees | 46. 4 n. | 18.15 e. | Austria. |
| Furreedkote | 30.40 n. | 74.50 e. | India. |
| Furillen, is. | 57.47 n. | 19.10 e. | Sweden. |
| Furneaux, is. | 40. 0 s. | 147.50 e. | Australia. |
| Furnes | 51. 8 n. | 2.41 e. | Belgium. |
| Furö, is. | 57.20 n. | 16.34 e. | Sweden. |
| Furrah | 32.56 n. | 62. 0 e. | Persia. |
| Furruckhabad | 27.23 n. | 79.33 e. | India. |
| Fürstenau | 52.32 n. | 7.38 e. | Germany. |
| Furstenfeld | 47. 3 n. | 16. 2 e. | Austria. |
| Furth | 49.16 n. | 12.49 e. | Germany. |
| Fury and Hecla, str. | 69.50 n. | 85. 0 w. | N. Amer. |
| Fury Point | 72.45 n. | 92. 8 w. | N. Amer. |
| Fussen | 47.35 n. | 10.46 e. | Germany. |
| Futeh Jung | 33.35 n. | 72.50 e. | India. |
| Futtepoor | 27. 8 n. | 77.50 e. | India. |
| Fyvie | 57.26 n. | 2.24 w. | Scotland. |
| Fyzabad | 26.37 n. | 82. 3 e. | India. |
| Fyzabad | 36.31 n. | 71.19 e. | Asia. |
| Fyzabad | 35. 0 n. | 58.14 e. | Asia. |

| Name of Place. | Lat. | Long. | Map. |
|---|---|---|---|
| Giddaloor | 15.18 n. | 78.52 e. | India. |
| Gieske Fd., b. | 67.35 n. | 53.50 w. | N. Amer. |
| Giessen | 50.34 n. | 8.34 e. | Germany. |
| Giethoorn | 52.46 n. | 6. 2 e. | Holland. |
| Gifford | 55.55 n. | 2.50 w. | Scotland. |
| Gigha | 55.43 n. | 5.45 w. | Scotland. |
| Giglio | 42.16 n. | 10.58 e. | N. Italy. |
| Gignac | 43.40 n. | 3.35 e. | France. |
| Gijon | 43.34 n. | 5.44 w. | Spain. |
| Gilberg | 50.24 n. | 12.48 e. | Sweden. |
| Gildas, St. | 47.30 n. | 2.50 w. | France. |
| Gilead, mt. | 32.10 n. | 35.45 e. | Palestine. |
| Gill, l. | 54.16 n. | 8.20 w. | Ireland. |
| Gilles, St. | 43.35 n. | 4.22 e. | France. |
| Gilles, St. | 46.40 n. | 1.56 w. | France. |
| Gilleskaal | 67. 0 n. | 13.29 e. | Norway. |
| Gillmorton | 52.29 n. | 1. 9 w. | England. |
| Gillolo, str. | 1. 0 n. | 129. 0 e. | S. E. Pen. |
| Gilmerton | 55.55 n. | 3. 6 w. | Scotland. |
| Ginnosenta, mt. | 40. 0 n. | 9.20 e. | S. Italy. |
| Ginnaries | 40.46 n. | 16.30 e. | S. Italy. |
| Gioia | 38.23 n. | 36.41 e. | Tur. in As. |
| Gioja | 38.25 n. | 15.55 e. | S. Italy. |
| Giovanni, S. | 43.34 n. | 11.33 e. | N. Italy. |
| Giraglia | 43. 2 n. | 9.21 e. | N. Italy. |
| GIRGEH | 26.20 n. | 31.53 e. | Africa. |
| GIRGENTI | 37.15 n. | 13.31 e. | S. Italy. |
| Girlan | 47.28 n. | 26.53 e. | Tur. in Eu. |
| Giron, r. | 43.46 n. | 1.15 e. | France. |
| GIRONDE | 44.45 n. | 0.39 w. | France. |
| Gironde | 45.30 n. | 1. 0 w. | France. |
| Girvan Water | 55.14 n. | 4.50 w. | Scotland. |
| Gisors | 49.20 n. | 1.50 e. | France. |
| Githorn | 52.20 n. | 10.30 e. | Germany. |

| Name of Place. | Lat. | Long. | Map. |
|---|---|---|---|
| Grange, La | 29.53 n. | 97. 0 w. | U. S. |
| Grantola | 37.34 n. | 12.35 e. | S. Italy. |
| Granja, La | 41.22 n. | 0.25 e. | Spain. |
| Grantham | 52.55 n. | 0.39 w. | England. |
| Grant House | 45.15 n. | 93.45 w. | N. Amer. |
| Granton | 57.22 n. | 3.37 w. | Scotland. |
| GRANVILLE (N.C.) | 36.25 n. | 78.30 w. | U. S. |
| Granville, l. | 58.20 n. | 100.30 w. | N. Amer. |
| Granville | 48.48 n. | 1.35 w. | France. |
| Grao | 39.30 n. | 0.18 w. | Spain. |
| Gräsön | 60.26 n. | 18.30 e. | Sweden. |
| Grasse | 43.36 n. | 6.57 e. | France. |
| Grassy Cay | 23.35 n. | 77.18 w. | W. Indies. |
| Gratiot | 43. 0 n. | 82. 0 w. | U. S. |
| GRATZ | 47. 4 n. | 15.27 e. | Austria. |
| Gratzen | 48.45 n. | 14.50 e. | Austria. |
| Graudenz | 53.17 n. | 18.47 e. | Prussia. |
| Graus | 42. 3 n. | 0.25 e. | Spain. |
| Grave | 51.48 n. | 5.45 e. | Holland. |
| Gravelines | 51. 0 n. | 2. 8 e. | France. |
| GRAVENHAGE | 52.10 n. | 4.18 e. | Holland. |
| Gravesend | 51.27 n. | 0.22 e. | England. |
| Gravina | 40.46 n. | 16.29 e. | S. Italy. |
| Grawbow | 53.28 n. | 11.50 e. | Germany. |
| Gray | 25.54 n. | 93.35 w. | Is. P. O. |
| Gray | 47.29 n. | 5.34 e. | France. |
| Grazalema | 36.47 n. | 5.20 w. | Spain. |
| Great | 51.51 n. | 8.18 w. | Ireland. |
| Great, l. | 49.10 n. | 75.25 w. | N. Amer. |
| Great Bear, l. | 66. 0 n. | 120. 0 w. | N. Amer. |
| Great Bear, r. | 65. 2 n. | 123.20 w. | N. Amer. |
| Great Belt, str. | 55.30 n. | 11. 0 e. | Denmark. |
| Great Smoky, r. | 58.10 n. | 116. 0 w. | N. Amer. |
| Great Willow, l. | 62.25 n. | 122. 0 w. | N. Amer. |



## F

## G

## H

Countries, thus—**Hindoostan.** States, Divisions, Provinces, Counties, Capitals, HANOVER, HYDERABAD,—Other Towns and Cities, ISLANDS, INTERIOR, —Towns, Forts, Posts, Islands, &c. (Hurricane), Rivers, Isle of Wight.—Mountains, m., Rivers, r., Lakes, l., Gulfs, gf., Bays, b., Straits, st.



| Name of Place. | Lat. | Long. | Map. |
|---|---|---|---|
| Hagueneau | [illegible] N. | 7.50 E. | France. |
| Hai-ling | 42.31 N. | 130.27 E. | Asia. |
| Hai-ling, is. | 21.40 N. | 112. 0 E. | China. |
| Hailsham | 50.51 N. | 0.14 E. | England. |
| Hainan, is. | 19. 0 N. | 110. 0 E. | China. |
| Haitan Head | 20. 0 N. | 111. 0 E. | China. |
| HAINAULT | 50.30 N. | 3.55 E. | Belgium. |
| Haisborough Light | 52.48 N. | 1.30 W. | England. |
| Haitchou | 34.30 N. | 119.28 E. | China. |
| Haiti, or S. Domingo, is. | 19. 0 N. | 72. 0 W. | W. Indies. |
| Hajeepoor | 25.48 N. | 85.24 E. | India. |
| [illegible] | 34. 1 N. | [illegible] E. | Tur. in As. |
| Haji Wali | [illegible] N. | 47.00 E. | Tur. in As. |
| Hakl, or Haenul | [illegible] N. | 35. 0 E. | Egypt. |
| Hal | 50.43 N. | 4.23 E. | Belgium. |
| HALBERSTADT | 51.53 N. | 11. 4 E. | Prussia. |
| Halcis, Egripo | 38.27 N. | 23.30 E. | Greece. |
| Halcyon, is. | 18. 0 S. | 162. 0 E. | Is. P. O. |
| HALEB or ALEPPO | 36.11 N. | 37.10 E. | Tur. in As. |
| Halesworth | 52.22 N. | 1.30 E. | England. |
| Halfah Wall | 22. 0 N. | 31.25 E. | Nubia. |
| Halfay | 15.57 N. | 33.46 E. | Nubia. |
| Half-Morton | 55. 1 N. | 3. 4 W. | Scotland. |
| Halicz | 49. 6 N. | 24.50 E. | Austria. |
| Halifax, b. | 19. 2 S. | 146.14 E. | Australia. |
| HALIFAX | 44.39 N. | 63.37 W. | N. Amer. |
| HALIFAX (Nov. S.) | 45. 0 N. | 63. 0 W. | N. Amer. |
| Halifax | 53.44 N. | 1.52 W. | England. |
| Halkirk | 58.30 N. | 3.30 W. | Scotland. |
| Hall | 49. 6 N. | 9.46 E. | Germany. |
| Hall | 47.17 N. | 11.26 E. | Austria. |
| Hall | 57.56 N. | 15.40 E. | Sweden. |
| Hall | 52.11 N. | 6. 5 E. | Holland. |
| Halle | 51.29 N. | 11.58 E. | Prussia. |

[illegible]

## I

[illegible]

## J

[illegible]

## K

[illegible]

Countries, &c.—(Mexico.)—States, Divisions, Provinces, Counties, Capitals, KONIGSBERG, LAPLAND.

| Name of Place. | Lat. | Long. | Map. |
|---|---|---|---|
| Landrecy | 50. 7 N. | 3.41 E. | France. |
| Landron | 47.10 N. | 7.45 E. | Switz. |
| Landsberg | 52.43 N. | 15.15 E. | Prussia. |
| Landsberg (Bav.) | 48. 3 N. | 10.56 E. | Germany. |
| Landscrona | 55.53 N. | 12.50 E. | Sweden. |
| Land's End | 50. 5 N. | 5.42 W. | England. |
| Landshut (Silesia) | 50.43 N. | 16. 2 E. | Prussia. |
| Landshut (Bav.) | 48.33 N. | 12.11 E. | Germany. |
| Lane, l | 53.40 N. | 7.10 W. | Ireland. |
| Langenl | 50. 5 N. | 22.30 E. | Austria. |
| Lanesborough | 53.42 N. | 7.53 E. | Ireland. |
| Langanes | 66.30 N. | 14.50 W. | Denmark. |
| Langeais | 47.20 N. | 0.30 E. | France. |
| Langeolot | 56.44 N. | 16.44 E. | Sweden. |
| Langen | 50. 0 N. | 8.35 E. | Germany. |
| Langenthal | 47.10 N. | 7.45 E. | Switz. |
| LANG FIELD | 62. 0 N. | 7.50 E. | Norway. |
| Langholm | 55. 9 N. | 3. 0 W. | Scotland. |
| Langley, Fort | 49.15 N. | 121.30 W. | N. Amer. |
| Langoen, is | 69. 0 N. | 14.30 E. | Norway. |
| Langon | 44.34 N. | 0.16 W. | France. |
| Langport | 51. 3 N. | 2.49 W. | England. |
| Langres, r | 47.52 N. | 5.20 E. | France. |
| LANGUEDOC | 44. 0 N. | 4. 0 E. | France. |
| Lannion | 48.45 N. | 3.30 W. | France. |
| Lans | 45.15 N. | 7.30 E. | N. Italy. |
| Lan | 23. 0 N. | 113.30 E. | China. |
| Lantino, is | 29. 0 N. | 13.54 W. | Africa. |
| Lanzarote, is | 49.33 N. | 3.36 E. | France. |
| LAON | [illegible] | [illegible] | [illegible] |
| LAOS, or the SHAN COUNTRY | 17. 9 N. | 104. 0 W. | S. E. Pen. |
| LAPLAND | 67.30 N. | 30.30 E. | Russia. |
| Lappa, m | 18.15 S. | 44. 0 W. | S. Amer. |
| LAR | 27.30 N. | 54. 0 E. | Persia. |
| Larbert | 56. 6 N. | 3.49 W. | Scotland. |
| Largberg | 47.20 N. | 7.40 E. | Switz. |
| Laredo | 43.20 N. | 4.40 E. | Spain. |
| Largo | 56.13 N. | 2.56 W. | Scotland. |
| Largo Law, m | 56.16 N. | 2.54 W. | Scotland. |
| Largs | 55.48 N. | 4.50 W. | Scotland. |
| Larino | 41.42 N. | 14.49 E. | S. Italy. |
| LARISSA | 39.38 N. | 22.23 E. | Tur. in Eu. |
| LARISTAN | 27.30 N. | 54. 0 E. | Persia. |
| Larkhall | 55.45 N. | 3.58 W. | Scotland. |
| LARNACA (Cyp.) | 34.55 N. | 33.37 E. | Tur. in As. |
| Larne | 54.52 N. | 5.30 W. | Ireland. |
| La Roche | 50. 9 N. | 5.30 E. | Belgium. |

Norway.—States, Divisions, Provinces, Counties, Capitals, NEW ZEALAND, NORTHUMBERLAND, ...


| Name of Place. | Lat. | Long. | Map. |
|---|---|---|---|
| [illegible] | 33.22 N. | 21.22 E. | Greece. |
| MISSOURI | [illegible] | [illegible] | U. S. |
| Missouri, Little, r. | 47.40 N. | 101. 0 W. | N. Amer. |
| Missouri, r. | [illegible] | [illegible] | U. S. |
| Missouri Sources | [illegible] | 110. 0 W. | N. Amer. |
| [illegible] | 51. 0 N. | 73. 0 W. | N. Amer. |
| [illegible] | 51. 0 N. | 72.30 W. | N. Amer. |
| [illegible] | [illegible] | [illegible] | Greece. |
| [illegible] | 49.47 N. | [illegible] | Austria. |
| MITAU | [illegible] | [illegible] | Russia. |
| [illegible] | [illegible] | 8.12 W. | Ireland. |
| MITTEL FRANKEN | [illegible] | [illegible] | Germany. |
| MITTEL RHEIN | [illegible] | [illegible] | Germany. |
| [illegible] | [illegible] | 70.30 E. | Asia. |
| [illegible] | [illegible] | 141. 0 E. | Asia. |
| [illegible] | [illegible] | 19.30 E. | Austria. |
| [illegible] | [illegible] | 13.35 E. | Prussia. |
| [illegible] | [illegible] | [illegible] | Tur. in As. |
| [illegible] | [illegible] | [illegible] | Tur. in As. |
| [illegible] | [illegible] | [illegible] | Tur. in As. |
| [illegible] | [illegible] | [illegible] | Ireland. |
| [illegible] | [illegible] | [illegible] | Russia. |
| [illegible] | [illegible] | [illegible] | Ireland. |
| [illegible] | [illegible] | [illegible] | U. S. |
| [illegible] | [illegible] | [illegible] | U. S. |
| [illegible] | [illegible] | [illegible] | N. Amer. |
| [illegible] | [illegible] | [illegible] | S. Amer. |
| [illegible] | [illegible] | [illegible] | Nubia. |
| [illegible] | [illegible] | [illegible] | W. Indies. |
| [illegible] | [illegible] | [illegible] | S. Amer. |
| [illegible] | [illegible] | [illegible] | Tur. in Eu. |
| [illegible] | [illegible] | [illegible] | England. |
| MODENA | [illegible] | [illegible] | N. Italy. |
| [illegible] | [illegible] | [illegible] | Ireland. |
| [illegible] | [illegible] | [illegible] | S. Italy. |
| [illegible] | [illegible] | [illegible] | Greece. |
| [illegible] | [illegible] | [illegible] | Denmark. |
| [illegible] | [illegible] | [illegible] | Scotland. |
| [illegible] | [illegible] | [illegible] | Africa. |
| [illegible] | [illegible] | [illegible] | Russia. |
| [illegible] | [illegible] | [illegible] | Prussia. |
| [illegible] | [illegible] | [illegible] | Prussia. |
| [illegible] | [illegible] | [illegible] | Spain. |
| [illegible] | [illegible] | [illegible] | Tur. in Eu. |

| Name of Place. | Lat. | Long. | Map. |
|---|---|---|---|
| Morgarten | 47. 6 N. | 8.39 E. | Switz. |
| [illegible] | 46.30 N. | [illegible] | Switz. |
| Morhange | [illegible] | [illegible] | France. |
| [illegible] | [illegible] | 42. 0 E. | Russia. |
| Morlaix | [illegible] | 3.50 W. | France. |
| [illegible] | 46. 0 N. | 7.30 W. | N. Italy. |
| Moron | 37. 5 N. | 5.28 W. | Spain. |
| Morpeth | 55.10 N. | 1.42 W. | England. |
| Morven, l. | 58.57 N. | 5.40 W. | Scotland. |
| Morrison, Glen | 57.12 N. | 4.50 W. | Scotland. |
| Morro, El | 23. 2 N. | 82.15 W. | W. Indies. |
| Morro di Porco | [illegible] | [illegible] | S. Italy. |
| Morro S. Martha | [illegible] | [illegible] | S. Amer. |
| Mortagne | [illegible] | 0.33 E. | France. |
| Mortagne | [illegible] | 0.55 W. | France. |
| Mortain | [illegible] | 0.56 W. | France. |
| Mortara | [illegible] | 8.43 E. | N. Italy. |
| MORTES, DAS RIO | 21. 0 S. | 47. 0 W. | S. Amer. |
| Mortes, Das, r. | 12.30 S. | [illegible] | S. Amer. |
| Morty, G. | [illegible] | 128.30 E. | Asia. |
| Moreen | [illegible] | 79.30 E. | India. |
| MORVEN, or MORVERN | 56.38 N. | 5.30 W. | Scotland. |
| [illegible] | [illegible] | 0.20 W. | Africa. |
| Mosbach | [illegible] | [illegible] | Germany. |
| MOSCOW | 55.45 N. | 37.35 E. | Russia. |
| MOSELLE | [illegible] | [illegible] | France. |
| MOSQUITO (Fla.) | [illegible] | 81. 0 W. | U. S. |
| Mosquito Coast | [illegible] | 84. 0 W. | N. Amer. |
| Mosquito Gulf | [illegible] | [illegible] | W. Indies. |
| Mosquito Lagoon | [illegible] | [illegible] | U. S. |
| Moss | [illegible] | 11. 0 E. | Sweden. |
| [illegible] | [illegible] | [illegible] | Africa. |
| [illegible] | [illegible] | [illegible] | Denmark. |
| [illegible] | [illegible] | 2.58 W. | Scotland. |
| MOSTAR | [illegible] | 17.55 E. | Tur. in Eu. |
| [illegible] | [illegible] | 127.30 E. | Asia. |
| [illegible] | [illegible] | [illegible] | Asia. |
| Motril | [illegible] | [illegible] | Spain. |
| [illegible] | [illegible] | 12.40 E. | N. Italy. |
| Moudanich (Mou-dania) | [illegible] | 29. 0 E. | Tur. in As. |
| [illegible] | [illegible] | [illegible] | Switz. |
| [illegible] | [illegible] | [illegible] | W. Indies. |


N

O

P

Countries, thus -(**Prussia**.)—States, Divisions, Provinces, Counties, Capitals, (PENNSYLVANIA, SAMARIA.)—Chief Towns and Cities, (ROTTERDAM, SALISBURY.)—Towns, Ports, Forts, Islands, &c., (Preston, Portsmouth, Ratisbon.)—Mountains, m., Rivers, r., Lakes, l., Gulfs, gul., Bays, b., Straits, str.

| Name of Place. | Lat. | Long. | Map. |
|---|---|---|---|
| [illegible] | [illegible] | [illegible] | [illegible] |

## Q

## R

## S

*Countries, &c.*—(**Sclavonia.**)—*States, Divisions, Provinces, Counties, Capitals* (SEINE ET MARNE, SICILY.)—*Chief Towns and Cities* (SHREWSBURY, SOHRAB.)—*Towns, Ports, Forts, Islands, &c.* (Saverne, Shields, Spitsbergen.)—*Mountains,* m., *Rivers,* r., *Lakes,* l., *Gulfs,* gul., *Bays,* b., *Straits,* str.


| Name of Place. | Lat. | Long. | Map. | Name of Place. | Lat. | Long. | Map. |
|---|---|---|---|---|---|---|---|
| Schneeberg | 50. 4 N. | 11.26 E. | Germany. | Sheikh Arud | [illegible] | [illegible] | Tur. in As. |
| Schorin | [illegible] | [illegible] | Prussia. | Sheikh Omar | [illegible] | [illegible] | Tur. in As. |
| Schoenberg | [illegible] | [illegible] | Austria. | Sheikh-esh, m. | [illegible] | [illegible] | Palestine. |
| Schokland, i. | [illegible] | [illegible] | Holland. | Shelbourn | [illegible] | [illegible] | England. |
| Scholm Pass | [illegible] | [illegible] | Scotland. | SHELBURNE | [illegible] | [illegible] | U. S. |
| Schonau | [illegible] | [illegible] | Germany. | SHELBYVILLE | [illegible] | [illegible] | U. S. |
| Schönebek | [illegible] | [illegible] | Germany. | Shemnitz | [illegible] | [illegible] | Austria. |

T

# INDEX TO NATIONAL ATLAS.

*Countries*, thus—(**Turkey.**)—*States, Divisions, Provinces, Counties, Capitals*, (TUSCANY, TIPPERARY.)—*Chief Towns and Cities*, (TOULOUSE, WESTMINSTER.)—*Towns, Ports, Forts, Islands, &c.*, (Tunbridge, Weymouth, Tobago.)—*Mountains*, m., *Rivers*, r., *Lakes*, l., *Gulfs*, gul., *Bays*, b., *Straits*, str.

| Name of Place. | Lat. | Long. | Map. |
|---|---|---|---|
| *Tinta Morra, is* | 18. 0 N. | 63. 0 W. | W. Indies. |
| Tintern | 52.14 N. | 6.50 W. | Ireland. |
| *Tinto, r* | 37.18 N. | 6.49 W. | Spain. |
| *Tinto Hill* | 56.36 N. | 3.40 W. | Scotland. |
| TIPPERARY | 52.28 N. | 8. 8 W. | Ireland. |
| Tippermuir | 56.24 N. | 3.32 W. | Scotland. |
| Tirahan | 53. 8 N. | 8.13 W. | Ireland. |
| Tiraspol | 46.32 N. | 29.33 E. | Russia. |
| TIREH | 38. 0 N. | 27.48 E. | Tur. in As. |
| *Tireymeg, l* | 62.10 N. | 106.30 W. | Africa. |
| Tirlemont | 50.50 N. | 4.55 E. | Belgium. |
| Tirnova | 43.10 N. | 25.37 E. | Tur. in Eu. |
| Tirree, *is* | 56.33 N. | 6.55 W. | Scotland. |
| *Tirsi, r* | 39.52 N. | 8.32 E. | S. Italy. |
| Tiruvalur | 10.47 N. | 79.43 E. | India. |
| *Titacaca, l* | 15.30 S. | 69.30 W. | S. Amer. |
| *Titeri, l* | 35.50 N. | 2.18 E. | Africa. |
| *Titmeg, l* | 62. 0 N. | 99.34 W. | N. Amer. |
| Tiverton | 50.51 N. | 3.25 W. | England. |
| Tivoli | 41.59 N. | 12.48 E. | S. Italy. |
| Tizzano | 41.33 N. | 8.50 E. | S. Italy. |
| Tobago, *is* | 11.15 N. | 60.44 W. | W. Indies. |
| Tobermore | 54.50 N. | 6.43 W. | Ireland. |
| TOBERMORY | 56.38 N. | 6. 2 W. | Scotland. |
| *Tobol, r* | 58.23 N. | 68. 0 E. | Asia. |
| TOBOLSK | 58. 2 N. | 68.35 E. | Asia. |
| *Tocantins, r* | 2. 5 S. | 49.28 W. | S. Amer. |
| Tocuyo | 9.20 N. | 70.17 W. | S. Amer. |
| Todi | 42.48 N. | 12.28 E. | N. Italy. |
| *Todos os Santos, b* | 13. 0 S. | 38.30 W. | S. Amer. |
| *Todos Santos, b* | 31.35 N. | 117. 0 W. | N. Amer. |
| Töeplitz | 50.35 N. | 13.48 E. | Austria. |
| Togher | 53.28 N. | 6.50 W. | Ireland. |
| TOKAT | 39.55 N. | 26.50 E. | Tur. in Eu. |
| Tokay | 48.19 N. | 21.39 E. | Austria. |
| Tokomaru | 38. 5 S. | 178.25 E. | New Zeal. |
| TOLEDO | 39.57 N. | 4. 0 W. | Spain. |
| Tolentino | 43.13 N. | 13.19 E. | N. Italy. |
| Tolfa | 42.10 N. | 12. 0 E. | N. Italy. |
| Tolmeita | 32.57 N. | 20.57 E. | Africa. |
| Tolosa | 43. 8 N. | 2. 5 W. | Spain. |
| Tolsta Head | 58.27 N. | 6.14 W. | Scotland. |
| Tolten | 39.10 S. | 72.46 W. | S. Amer. |
| Tolu | 9.30 N. | 75.42 W. | S. Amer. |
| *Tomahawk, l* | 45.30 N. | 89.50 W. | U. S. |
| Tomantoul | 57.15 N. | 3.25 W. | Scotland. |
| *Tombigbee, r* | 31.15 N. | 88. 0 W. | U. S. |
| Tome, *is* | 48.51 N. | 3.22 W. | France. |
| Tomgrany | 52.53 N. | 8.32 W. | Ireland. |
| *Tomo, r* | 5.28 N. | 68. 0 W. | S. Amer. |
| TOMSK | 56.30 N. | 85.12 E. | Asia. |
| *Tonal, m* | 46.15 N. | 10.32 E. | N. Italy. |
| Tonbouai, *is* | 23. 0 S. | 149.30 W. | Is. P. O. |
| Tonerre | 47.54 N. | 3.59 E. | France. |
| Tonga, or Friendly, *iss* | 20. 0 S. | 175. 0 W. | Is. P. O. |
| Tongataboo, *is* | 21. 0 S. | 175. 0 W. | Is. P. O. |
| *Tong-kiang, r* | 23. 0 N. | 114. 0 E. | China. |
| Tongree | 50.48 N. | 5.26 E. | Belgium. |
| Tong-shang-ying, *is* | 23.40 N. | 117.36 E. | China. |
| TONG-TCHOU (Chant) | 37.53 N. | 120.50 E. | China. |
| *Tong-ting-hou, l* | 29.20 N. | 112.40 E. | China. |
| Tongue | 58.27 N. | 4.24 W. | Scotland. |
| *Tongue, r* | 46.15 N. | 104.30 W. | N. Amer. |
| Tongue, Kyle of | 58.30 N. | 4.35 W. | Scotland. |
| Tongue of Ocean | 24. 0 N. | 77.30 W. | W. Indies. |
| Tongueland | 54.52 N. | 4. 4 W. | Scotland. |
| Tonnai | 46.30 N. | 124. 0 E. | Asia. |
| Tonningen | 54.20 N. | 8.40 E. | Denmark. |
| Tonneins | 44.25 N. | 0.20 E. | France. |
| *Tonquin, b* | 20. 0 N. | 108. 0 E. | Asia. |
| Tonsberg | 59.14 N. | 10.29 E. | Norway. |
| Toomevara | 52.51 N. | 8. 2 W. | Ireland. |
| *Toongabudra, r* | 16. 0 N. | 78.20 E. | India. |
| Toor, or Tur | 28.20 N. | 33.30 E. | Egypt. |
| Toplitza (Topticza) | 44.20 N. | 20. 0 E. | Tur. in Eu. |
| Topolias | 38.24 N. | 23.12 E. | Greece. |
| Topolo-polo, Ca. | 40.31 N. | 176.40 E. | New Zeal. |
| Topra Kaleh | 39.40 N. | 43. 0 E. | Tur. in As. |
| Topsham | 50.42 N. | 3.27 W. | England. |
| Tor | 42.27 N. | 0.47 E. | Spain. |
| Tor, or Difficulty Hd. | 57.48 N. | 7. 3 W. | Scotland. |
| Tor Head | 55.12 N. | 6. 5 W. | Ireland. |
| Toran | 15.57 N. | 108. 0 E. | S. E. Pen. |
| *Torbay, b* | 50.25 N. | 3.30 W. | England. |
| *Tordera, r* | 41.43 N. | 2.52 E. | Spain. |
| Tordesillas | 41.30 N. | 5. 3 W. | Spain. |
| Torefors | 65.56 N. | 23.40 E. | Sweden. |
| *Torgarrow, m* | 57.12 N. | 5.12 W. | Scotland. |
| Torgau | 51.34 N. | 12.58 E. | Prussia. |
| Torin, *iss* | 56.14 N. | 6.24 W. | Scotland. |
| *Torio, r* | 42.28 N. | 5.33 W. | Spain. |
| Torjok | 57. 3 N. | 34.58 E. | Russia. |
| *Tormes, r* | 41.24 N. | 6.25 W. | Spain. |
| *Tornea, l* | 68.30 N. | 19. 0 E. | Sweden. |
| TORNEA | 65.45 N. | 24. 0 E. | Sweden. |
| Tornos | 41. 5 N. | 1.22 W. | Spain. |
| TORO | 41.35 N. | 5.24 W. | Spain. |
| *Toro, l* | 23.30 S. | 65.30 W. | S. Amer. |
| *Toro, r* | 46. 0 N. | 124. 0 E. | Asia. |
| TORONTO | 43.38 N. | 79.28 W. | N. Amer. |
| Torosay | 56.30 N. | 6. 0 W. | Scotland. |
| Torquemada | 42. 4 N. | 4.19 W. | Spain. |
| Torr | 58.32 N. | 3.54 W. | Scotland. |
| Torrberg | 64. 9 N. | 20. 8 E. | Sweden. |
| Torre de Moncorvo | 41.15 N. | 6.55 W. | Spain. |
| Torre de Roldan | 36.55 N. | 1.59 W. | Spain. |
| *Torrens, Lake* | 28. 0 S. | 139. 0 E. | Australia. |
| *Torres, str* | 10. 0 S. | 142. 0 E. | Is. P. O. |
| Torres | 40.35 N. | 1.26 W. | Spain. |
| Torres As | 29.21 S. | 49.55 W. | S. Amer. |
| Torres Vedras | 39. 3 N. | 9.17 W. | Spain. |
| *Torridon, Loch* | 57.35 N. | 5.15 W. | Scotland. |
| Torrington | 50.57 N. | 4.10 W. | England. |
| Torrisdale | 58.30 N. | 4.16 W. | Scotland. |
| Torrox | 36.46 N. | 4. 0 W. | Spain. |
| Torry | 56. 3 N. | 3.32 W. | Scotland. |
| Torsas | 56.28 N. | 16. 0 E. | Sweden. |
| Tortola, *is* | 18.27 N. | 64.43 W. | W. Indies. |
| Tortoli | 39.59 N. | 9.49 E. | S. Italy. |
| Tortona | 44.53 N. | 8.52 W. | N. Italy. |
| Tortosa | 40. 8 N. | 0. 3 E. | Spain. |
| Tortue, *is* | 20. 4 N. | 72.42 W. | W. Indies. |
| Tortuga, *is* | 11. 0 N. | 65.27 W. | S. Amer. |
| Tortugas, S., *iss* | 24.45 N. | 82.50 W. | W. Indies. |
| Tory, *is* | 35.16 N. | 8.13 W. | Ireland. |
| *Totara Bay* | 48.39 S. | 169.30 E. | New Zeal. |
| Totma | 60. 7 N. | 42.31 E. | Russia. |
| Totness | 50.26 N. | 3.42 W. | England. |
| TOUARICKS | 20. 0 N. | 5. 0 E. | Africa. |
| Toudemi, Salt Mine | 22. 2 N. | 4. 0 W. | Africa. |
| Touhua, or the Mayor Island | 37.18 S. | 176.19 E. | New Zeal. |
| Toul | 48.42 N. | 5.56 E. | France. |
| TOULA | 54. 0 N. | 37.30 E. | Russia. |
| TOULA | 54.13 N. | 37.13 E. | Russia. |
| TOULON | 43. 4 N. | 5.57 E. | France. |
| Toulon | 46.42 N. | 4. 9 E. | France. |
| TOULOUSE | 43.36 N. | 1.26 E. | France. |
| Toumatsk, *is* | 73. 0 N. | 128. 0 E. | Asia. |
| Toumatsk, *is* | 90.40 N. | 127. 0 E. | Asia. |
| *Toumen, r* | 42.31 N. | 130.27 E. | Asia. |
| *Toundja, r* | 41.48 N. | 26.30 E. | Tur. in Eu. |
| Tonnerre | 47.51 N. | 3.59 E. | France. |
| TOUNGOO | 19. 0 N. | 96.28 E. | S. E. Pen. |
| *Touques, r* | 49.20 N. | 0.10 E. | France. |
| Tour des Baleines | 46.12 N. | 1.35 W. | France. |
| Tour Blanche, La | 45.20 N. | 0.28 E. | France. |
| Tour de Cordouan | 45.35 N. | 1. 4 W. | France. |
| Tour du Pin, La | 45.34 N. | 5.26 E. | France. |
| Toura Kira, Cape | 41.28 S. | 174.58 E. | New Zeal. |
| Tours des Chassiron | 46. 4 N. | 1.22 W. | France. |
| Tourinsk | 57.50 N. | 64. 0 E. | Asia. |
| Tournay | 43.11 N. | 0.15 E. | France. |
| TOURNAY | 50.36 N. | 3.24 E. | Belgium. |
| Tournon | 45. 3 N. | 4.40 E. | France. |
| Tournuis | 46.33 N. | 4.51 E. | France. |
| TOURS | 47.24 N. | 0.42 E. | France. |
| TOU-YUEN-FOO | 26.20 N. | 107.49 E. | China. |
| *Touz, l* | 38.45 N. | 33.30 E. | Tur. in As. |
| Toward Castle | 55.52 N. | 5. 0 W. | Scotland. |
| Towcester | 52. 8 N. | 1. 1 W. | England. |
| *Towey, r* | 51.51 N. | 4.19 W. | England. |
| Towten | 53.48 N. | 1.15 W. | England. |
| Towyn | 52.35 N. | 4. 6 W. | England. |
| TRACHENBURG | 51.25 N. | 16.55 E. | Germany. |
| *Trading, l* | 45.15 N. | 79.10 W. | U. S. |
| Trafalgar | 36. 9 N. | 6. 1 W. | Spain. |
| TRALEE | 52.15 N. | 9.43 W. | Ireland. |
| *Tramore, b* | 53.58 N. | 10.?2 W. | Ireland. |
| Trancosco | 40.30 N. | 7.20 W. | Spain. |
| Tranent | 55.57 N. | 2.58 W. | Scotland. |
| Tranquebar | 11. 1 N. | 79.50 E. | India. |
| TRANSYLVANIA | 46.30 N. | 24. 0 E. | Austria. |
| TRAPANI | 38. 3 N. | 12.33 E. | S. Italy. |
| Traquair | 35.55 N. | 3. 5 W. | Scotland. |
| *Trasimene*, or *Perugia, l* | 43.10 N. | 12. 8 E. | N. Italy. |
| TRAVANCORE | 9. 0 N. | 77. 0 E. | India. |
| Travemünde | 53.59 N. | 10.59 E. | Germany. |
| *Travers, l* | 45.45 N. | 96.30 W. | U. S. |
| *Trawbeaga, b* | 55.20 N. | 7.23 W. | Ireland. |
| TRAZ OS MONTES | 41.35 N. | 7.10 W. | Spain. |
| Trazah | 23.50 N. | 4.57 W. | Africa. |
| *Treag, Loch* | 56.50 N. | 4.44 W. | Scotland. |
| TREBIZOND | 41. 1 N. | 39.45 E. | Tur. in As. |
| Tree, *is* | 26. 4 N. | 145.33 E. | Is. P. O. |
| Tregaron | 52.10 N. | 3.55 W. | England. |
| Tregony | 50.16 N. | 4.56 W. | England. |
| Tremadoc | 52.57 N. | 4. 9 W. | England. |
| Trendelburg | 51.40 N. | 9.30 E. | Germany. |
| Trent (Trient, Trents) | 46. 9 N. | 11. 4 E. | N. Italy. |
| TRENTON | 35. 4 N. | 77.17 W. | U. S. |
| Trenton | 40.27 N. | 74.50 W. | U. S. |
| Trenton | 36. 0 N. | 88.52 W. | U. S. |
| Trentschin | 48.53 N. | 18. 1 E. | Austria. |
| Treponti | 41.30 N. | 12.58 E. | S. Italy. |
| Treport, Le | 50. 4 N. | 1.21 E. | France. |
| *Tres Barras, De, r* | 7.50 S. | 57.16 W. | S. Amer. |
| Tres Marias, *iss* | 21.30 N. | 106.30 W. | N. Amer. |
| Tres Montes | 46.50 S. | 75.45 W. | S. Amer. |
| Tres Puntes | 10.38 N. | 62.38 W. | S. Amer. |
| Treshinish, *iss* | 56.32 N. | 6.25 W. | Scotland. |
| Trevandrum | 8.28 N. | 76.55 E. | India. |
| TREVES, or TRIER | 49.47 N. | 6.41 E. | Prussia. |
| TREVIGIANO | 45.45 N. | 12.20 E. | N. Italy. |
| TREVISO | 45.39 N. | 12.10 E. | N. Italy. |
| Trevose Head | 50.33 N. | 5. 3 W. | England. |
| Trevoux | 45.50 N. | 4.46 E. | France. |
| Triana | 34.40 S. | 70.34 W. | S. Amer. |
| Triangle, *iss* | 20.56 N. | 86.14 W. | N. Amer. |
| *Tribbia, r* | 45. 3 N. | 9.88 E. | N. Italy. |
| *Tribe, r* | 56.10 N. | 122.10 W. | N. Amer. |
| Tricala | 39.16 N. | 21.42 E. | Tur. in Eu. |
| Trichindoor | 8.30 N. | 78.10 E. | India. |
| TRICHINOPOLY | 10.50 N. | 78.50 E. | India. |
| TRIENT | 46. 5 N. | 11. 9 E. | Austria. |
| TRIESTE | 45.48 N. | 13.46 E. | Austria. |
| TRIEVE | 49.47 N. | 6.41 E. | Prussia. |
| *Trigno, r* | 42. 3 N. | 14.48 E. | N. Italy. |
| *Trikeri, chan.* | 39. 0 N. | 23. 0 E. | Greece. |
| TRIM | 53.34 N. | 6.45 W. | Ireland. |
| Trinamadan | 54.44 N. | 7.15 W. | Ireland. |
| Trincomale (Ceyl.) | 8.35 N. | 81.13 E. | India. |
| Tring | 51.48 N. | 0.40 W. | Ireland. |
| TRINGANY | 5.21 N. | 104. 5 E. | S. E. Pen. |
| Trinidad | 20. 0 N. | 30. 0 W. | S. Amer. |
| Trinidad, *is* | 10.30 N. | 61.20 W. | S. Amer. |
| Trinidad | 21.40 N. | 80. 1 W. | W. Indies. |
| Trinidad | 10.30 N. | 61. 0 W. | W. Indies. |
| *Trinidad, r* | 29.49 N. | 94.50 W. | N. Amer. |
| Trinité, La | 14.45 N. | 61. 0 W. | W. Indies. |
| *Trinity Bay* | 16.30 S. | 145.40 E. | Australia. |
| Trino | 45.12 N. | 8.16 E. | N. Italy. |
| Trinomally | 12.12 N. | 79. 9 E. | India. |
| TRIPOLI | 32.53 N. | 13.11 E. | Africa. |
| TRIPOLI | 34.26 N. | 35.59 E. | Tur. in As. |
| TRIPOLIS | 37.30 N. | 22.24 E. | Greece. |
| Tristan da Cunha, *is* | 37.30 S. | 11.45 W. | Mer. Chart. |
| *Triste, gul* | 10.35 N. | 68. 0 W. | S. Amer. |
| Trodda (Klain,) *is* | 57.42 N. | 6.18 W. | Scotland. |

| Name of Place. | Lat. | Long. | Map. |
|---|---|---|---|
| Trogen | 47.23 N. | 9.30 E. | Switz. |
| Troitskoi | 56.18 N. | 38. 0 E. | Russia. |
| Troja | 41.20 N. | 14.13 E. | S. Italy. |
| Tromelin, *is* | 10. 0 N. | 141. 0 E. | Is. P. O. |
| Trommöe, *is* | 58.29 N. | 8.50 E. | Sweden. |
| *Tromper Bay* | 54.30 N. | 13.20 E. | Prussia. |
| Trond, St. | 50.51 N. | 5.11 E. | Prussia. |
| TRONDHEIM | 63.25 N. | 10.24 E. | Norway. |
| *Trentino, r* | 42.45 N. | 14. 0 E. | N. Italy. |
| Troon | 55.33 N. | 4.40 W. | Scotland. |
| Tropea | 38.40 N. | 15.59 E. | S. Italy. |
| Tropez, St. | 43.15 N. | 6.38 E. | France. |
| TROPPAU | 49.55 N. | 17.52 E. | Austria. |
| Troqueer | 50. 4 N. | 3.38 W. | Scotland. |
| *Trosachs* | 56.10 N. | 4.20 W. | Scotland. |
| Trou, Le | 19.30 N. | 71.59 W. | W. Indies. |
| Troup Head | 57.44 N. | 2.17 W. | Scotland. |
| *Trout, l* | 44.25 N. | 78.10 W. | U. S. |
| *Trout, r* | 61. 5 N. | 119.30 W. | N. Amer. |
| Trowbridge | 51.19 N. | 2.12 W. | England. |
| Troy | 38.53 N. | 90.50 W. | U. S. |
| Troy | 36.20 N. | 89.11 W. | U. S. |
| Troy, ruins | 39.58 N. | 26.23 E. | Tur. in As. |
| TROYES | 48.18 N. | 4. 5 E. | France. |
| Trujillo | 39.24 N. | 5.49 W. | Spain. |
| *Trumpeter Bay* | 43.12 S. | 147.32 E. | Van Die. |
| TRURO | 45.27 N. | 63.27 W. | U. S. |
| Truro | 50.17 N. | 5. 4 W. | England. |
| TRUXILLO | 8. 5 S. | 79. 0 W. | S. Amer. |
| Truxillo | 15.55 N. | 86. 0 W. | W. Indies. |
| Truxillo | 9. 3 N. | 70. 7 W. | S. Amer. |
| Tsarevokoktchaisk | 56.53 N. | 48. 3 E. | Russia. |
| *Tshanny, l* | 60.50 N. | 78. 0 E. | Asia. |
| Tshatshak | 43.31 N. | 20.21 E. | Tur. in Eu. |
| Tsiampdo | 31.25 N. | 98. 3 E. | Asia. |
| *Tsiao-hou, l* | 31.35 N. | 117.31 E. | China. |
| *Tsien-tang-kiang, r* | 30. 4 N. | 119.20 E. | China. |
| Tsong-ming, *is* | 31. 0 N. | 121.12 E. | China. |
| Tsusima, *iss* | 34.30 N. | 129.20 E. | Asia. |
| *Tua, r* | 41.16 N. | 7.20 W. | Spain. |
| *Tua*, or *Broad Bay, l* | 58.33 N. | 6. 8 W. | Scotland. |
| TUAM | 53.32 N. | 8.50 W. | Ireland. |
| TUBBUS | 30.45 N. | 58. 0 E. | Asia. |
| Tübingen | 48.31 N. | 9. 5 E. | Germany. |
| *Tuche, r* | 13.19 S. | 67. 2 W. | S. Amer. |
| Tuckersville | 31.26 N. | 81.49 W. | U. S. |
| TUCUMAN | 26.44 S. | 64.30 W. | S. Amer. |
| Tudela | 42. 6 N. | 1.46 W. | Spain. |
| Tudela de Duero | 41.38 N. | 4.33 W. | Spain. |
| *Tuela, r* | 41.10 N. | 7.10 W. | Spain. |
| Tufileh (Tafileh) | 30.57 N. | 35.45 E. | Tur. in As. |
| *Tai Bay* | 39.30 S. | 174.43 E. | New Zeal. |
| Tuimpan, or Conimpan, Head | 58.19 N. | 6.10 W. | Scotland. |
| *Tukhte Solymaun, m* | 31.26 N. | 69.15 E. | Persia. |
| *Tula, r* | 49. 0 N. | 105.10 E. | Asia. |
| Tulbagh | 33. 5 S. | 19. 4 E. | Africa. |
| *Tule Lakes* | 35. 0 N. | 120.40 W. | N. Amer. |
| | 37.40 N. | 119.10 W. | N. Amer. |
| Tulla | 52.52 N. | 8.43 W. | Ireland. |
| Tullamore | 53.17 N. | 7.30 W. | Ireland. |
| TULLE | 45.16 N. | 1.45 E. | France. |
| *Tullich, Loch* | 56.34 N. | 4.42 W. | Scotland. |
| Tulloch | 56.53 N. | 4.46 W. | Scotland. |
| *Tulloghane, b* | 54. 4 N. | 9.53 W. | Ireland. |
| Tullow | 52.48 N. | 6.45 W. | Ireland. |
| Tullynessle | 57.15 N. | 2.45 W. | Scotland. |
| Tullyroan | 52.40 N. | 7.27 W. | Ireland. |
| Tulsk | 53.47 N. | 8.12 W. | Ireland. |
| *Tumel, Loch* | 56.43 N. | 3.53 W. | Scotland. |
| Tumen | 60.25 N. | 66. 0 E. | Asia. |
| Tumerke | 11.50 N. | 25.30 E. | Africa. |
| TUNBRIDGE | 42.17 S. | 147.30 E. | Van Die. |
| Tunbridge | 51.12 N. | 0.16 E. | England. |
| Tunbridge Wells | 51. 7 N. | 0.15 E. | England. |
| TUNIS | 33. 0 N. | 9. 0 E. | Africa. |
| Tunja | 5.34 N. | 73.32 W. | S. Amer. |
| Tunkinska | 51.38 N. | 101.35 E. | Asia. |
| Tunninghame | 56. 1 N. | 2.37 W. | Scotland. |
| Tunstall | 53.46 N. | 0. 1 E. | England. |
| *Turanga Harbour* | 37.40 S. | 176.23 E. | New Zeal. |
| Turenne | 45. 2 N. | 1.40 E. | France. |
| *Turia, r* | 39.30 N. | 0.18 W. | Spain. |
| *Turiga, r* | 64.40 N. | 100.30 E. | Asia. |
| TURIN (TORINO) | 45. 5 N. | 7.43 E. | N. Italy. |
| **Turkestan, or Tartary** | 44.51 N. | 69. 0 E. | Asia. |
| **Turkey** | 37. 0 N. | 38. 0 E. | Asia. |
| TURKMANIA | 38. 0 N. | 61. 0 E. | Asia. |
| Turks, *iss* | 21.20 N. | 71. 7 W. | W. Indies. |
| *Turnagain, r* | 62. 5 N. | 121.30 W. | N. Amer. |
| Turnau | 60.34 N. | 15. 8 E. | Austria. |
| Turnberry | 55.19 N. | 4.49 W. | Scotland. |
| Turneff Cays, *iss* | 17.20 N. | 87.48 W. | W. Indies. |
| *Turon, r* | 33. 4 S. | 149.22 E. | N.S.Wales. |
| *Turon Harbour, b* | 17.22 N. | 108.30 E. | S. E. Pen. |
| Turriff | 57.33 N. | 2.27 W. | Scotland. |
| TURSHEEZ | 35.17 N. | 58.14 E. | Persia. |
| Tursi | 40.10 N. | 16.20 E. | S. Italy. |
| *Turtle, l* | 53.50 N. | 109.30 W. | N. Amer. |
| *Turtle, r* | 47.59 N. | 97. 0 W. | U. S. |
| Turtle, *iss* | 7.36 N. | 13. 5 W. | Africa. |
| Turukansk | 65.50 N. | 90.30 E. | Asia. |
| TUSCALOOSA | 33.15 N. | 87.31 W. | U. S. |
| TUSCANY | 43.30 N. | 11.35 E. | N. Italy. |
| Tusis | 46.38 N. | 9.38 E. | Switz. |
| Tuskar Rock, *is* | 52.12 N. | 6.13 W. | Ireland. |
| Tutoya | 2.48 S. | 42. 3 W. | S. Amer. |
| Tuttlingen | 48. 0 N. | 8.48 E. | Germany. |
| *Tutukaka Harbour* | 35.40 S. | 174.25 E. | New Zeal. |
| Tuxford | 53.12 N. | 0.55 W. | England. |
| TUY | 42. 3 N. | 8.34 W. | Spain. |
| Tuzla | 44.33 N. | 18.51 E. | Tur. in Eu. |
| TVER | 56.55 N. | 35.55 E. | Russia. |
| Twat Oasis | 27. 0 N. | 2. 0 E. | Africa. |
| *Tweed, r* | 55.47 N. | 2. 0 W. | Scotland. |
| Tweedmouth | 55.46 N. | 2. 0 W. | England. |
| Tweedsmuir | 55.31 N. | 3.27 W. | Scotland. |
| *Twelvepins,* | 53.32 N. | 9.48 W. | Ireland. |
| Two Bays | 45. 0 S. | 65.33 W. | S. Amer. |
| TWO MOUNTAINS | 45.35 N. | 74.20 W. | N. Amer. |
| *Two Peaks, m* | 50.25 N. | 107.20 W. | N. Amer. |
| *Twofold Bay* | 37. 5 S. | 150. 1 E. | Australia. |
| Twyzel | 53.15 N. | 6. 2 E. | Holland. |
| Tynagh | 53. 8 N. | 8.23 W. | Ireland. |
| Tynan | 54.19 N. | 6.49 W. | Ireland. |
| Tyndrum | 56.26 N. | 4.38 W. | Scotland. |
| *Tyne, r* | 55. 0 N. | 1.27 W. | England. |
| *Tyne, r* | 54.58 N. | 2.12 W. | England. |
| *Tyne, W., r* | 56. 1 N. | 2.35 W. | Scotland. |
| Tynemouth | 55. 0 N. | 1.27 W. | England. |
| Typinsan, *is* | 25.27 N. | 125. 0 E. | Asia. |
| Tyre | 33. 7 N. | 35.30 E. | Palestine. |
| Tyrie | 57.40 N. | 2. 7 W. | Scotland. |
| Tyrnau | 48.23 N. | 17.34 E. | Austria. |
| TYROL | 46.50 N. | 11.20 E. | Austria. |
| TYRONE | 54.40 N. | 7.20 W. | Ireland. |
| *Tyrrel's Pass, m* | 53.24 N. | 7.20 W. | Ireland. |
| *Tys Fiord, b* | 68. 5 N. | 16. 0 E. | Norway. |
| Tzaglfak | 41. 2 N. | 24.40 E. | Tur. in Eu. |
| *Tzipa, r* | 55.18 N. | 117.20 E. | Asia. |

## U

| Name of Place. | Lat. | Long. | Map. |
|---|---|---|---|
| *Uanupu, r* | 2.26 S. | 50.34 W. | S. Amer. |
| Ubeda | 37.55 N. | 3.28 W. | Spain. |
| Uberlingen | 47.46 N. | 9.15 E. | Austria. |
| Ubes, St. | 38.30 N. | 8.35 W. | Spain. |
| Ubrique | 36.40 N. | 5.24 W. | Spain. |
| *Ucayali, r* | 4.50 S. | 74. 0 W. | S. Amer. |
| Uchte | 52.30 N. | 8.54 E. | Germany. |
| Uckfield | 50.59 N. | 0. 5 E. | England. |
| *Uda, r* | 55. 0 N. | 136. 0 E. | Asia. |
| Uden | 51.40 N. | 5.35 E. | Holland. |
| UDINE | 46. 4 N. | 13.10 E. | N. Italy. |
| Udinsk, Lower | 54.58 N. | 98.28 E. | Asia. |
| Udinsk, Upper | 51.40 N. | 107.57 E. | Asia. |
| Udrabely | 46.20 N. | 25.15 E. | Austria. |
| Udrefin | 46.55 N. | 7. 2 E. | Switz. |
| Udrigil | 57.55 N. | 5.20 W. | Scotland. |
| Uffenheim | 49.33 N. | 10.20 E. | Germany. |
| Ugento | 39.51 N. | 18.11 E. | S. Italy. |
| *Uig Bay* | 58. 8 N. | 7. 8 W. | Scotland. |
| Uist, North, *is* | 57.36 N. | 7.20 W. | Scotland. |
| Uist, South, *is* | 57.15 N. | 7.20 W. | Scotland. |
| Uitenhage | 33.43 S. | 25.18 E. | Africa. |
| Ujlak | 48. 4 N. | 22.53 E. | Austria. |
| UKRAINE | 49.30 N. | 36. 0 E. | Russia. |
| Ulatai | 50.40 N. | 95.12 E. | Asia. |
| *Ulea, l* | 64.20 N. | 27. 0 E. | Russia. |
| ULEABORG | 65. 0 N. | 25.23 E. | Russia. |
| Ulfö, *is* | 63. 0 N. | 18.33 E. | Sweden. |
| Ulitea, *is* | 17. 0 S. | 151.55 W. | Is. P. O. |
| *Ulla, r* | 42.30 N. | 8.42 W. | Spain. |
| *Ullagas, l* | 18.25 S. | 67.40 W. | S. Amer. |
| Ullapool | 57.55 N. | 5.10 W. | Scotland. |
| *Ulleswater, l* | 54.35 N. | 2.53 W. | England. |
| ULM | 48.25 N. | 10. 0 E. | Germany. |
| Ulok | 43.35 N. | 18.25 E. | Tur. in Eu. |
| Ulok | 45.12 N. | 19.20 E. | Austria. |
| Ulricehamn | 57.12 N. | 13.29 E. | Sweden. |
| Ulsted | 57. 4 N. | 10.16 E. | Denmark. |
| ULSTER | 54.30 N. | 7. 0 W. | Ireland. |
| Ulva, *is* | 56.32 N. | 6.10 W. | Scotland. |
| Ulverston | 54.12 N. | 3. 5 W. | England. |
| Ulzen | 52.57 N. | 10.35 E. | Germany. |
| UMBRIA FERMO | 43. 0 N. | 13.20 E. | N. Italy. |
| UMEA | 65. 0 N. | 17.30 E. | Sweden. |
| Umlee | 22.30 N. | 72.30 E. | India. |
| Umtrask | 66. 9 N. | 14.50 E. | Sweden. |
| Umuksur, *is* | 27.34 N. | 35.12 E. | Egypt. |
| *Unach, m* | 56.13 N. | 4.58 W. | Scotland. |
| *Unare, r* | 10. 2 N. | 65.24 W. | S. Amer. |
| Undersvik | 61.32 N. | 16.13 E. | Sweden. |
| *Ungava, b* | 59. 0 N. | 66. 0 W. | N. Amer. |
| UNGHVAR | 48.34 N. | 22.31 E. | Austria. |
| Unia, *is* | 44.40 N. | 14.12 E. | N. Italy. |
| UNIONVILLE | 34.35 N. | 81.30 W. | U. S. |
| *Union Canal* | 55.58 N. | 3.55 W. | Scotland. |
| Unkola | 14.41 N. | 74.20 E. | India. |
| *Unna, r* | 45.19 N. | 16.57 E. | Austria. |
| Unst (Shetl.,) *is* | 60.45 N. | 0.55 W. | Europe. |
| UNTER FRANKEN | 50.19 N. | 10. 0 E. | Germany. |
| UNTER RHINE | 49.30 N. | 9. 0 E. | Germany. |
| UNTER WALD | 46.50 N. | 8.15 E. | Switz. |
| Unterseen | 46.40 N. | 7.54 E. | Switz. |
| *Upper Lake* | 50. 0 N. | 117.15 W. | N. Amer. |
| Uppingham | 52.36 N. | 0.43 W. | England. |
| UPSALA | 59.48 N. | 17.38 E. | Sweden. |
| *Uraba Gulf* | 9. 0 N. | 77. 0 W. | S. Amer. |
| Uraba | 8.20 N. | 76.40 W. | S. Amer. |
| Uraccas, *is* | 20. 0 N. | 146. 0 E. | Is. P. O. |
| URBANA | 40. 7 N. | 83.48 W. | U. S. |
| Urbania | 43.38 N. | 12.32 E. | N. Italy. |
| URBINO | 43.44 N. | 12.38 E. | N. Italy. |
| *Ure, r* | 54. 6 N. | 1.20 W. | England. |
| URGEL | 42.21 N. | 1.32 E. | Spain. |
| URI | 46.50 N. | 81.30 E. | Switz. |
| Urk, *is* | 52.40 N. | 5.34 E. | Holland. |
| Urlingford | 52.43 N. | 7.34 W. | Ireland. |
| Urquhart | 57.35 N. | 4.41 W. | Scotland. |
| Urray | 57.32 N. | 4.28 W. | Scotland. |
| Ursanne, St. | 47.20 N. | 7.12 E. | Switz. |
| Urshult | 56.32 N. | 14.45 E. | Sweden. |
| URUMIAH | 37.30 N. | 45. 4 E. | Tur. in As. |
| USCUP | 41.53 N. | 21.43 E. | Tur. in Eu. |
| Usedim, *is* | 53.45 N. | 14. 0 E. | Prussia. |
| Ushak | 38.43 N. | 29.32 E. | Tur. in As. |
| *Usk, r* | 51.35 N. | 3. 0 W. | England. |
| Uslar | 51.39 N. | 9.35 E. | Germany. |
| Ussel | 45.32 N. | 2.19 E. | France. |
| Ust Kamenogorsk | 50. 0 N. | 82.50 E. | Asia. |
| Ustica, *is* | 39.42 N. | 13.12 E. | S. Italy. |
| UTICA | 43. 5 N. | 75.27 W. | U. S. |
| Utila, *is* | 16. 2 N. | 86.58 W. | W. Indies. |

| Name of Place. | Lat. | Long. | Map. |
|---|---|---|---|
| Uto, *is* | 58.57 N. | 18.20 E. | Sweden. |
| UTRECHT | 52. 6 N. | 5. 5 E. | Holland. |
| Utrera | 37.10 N. | 5.46 W. | Spain. |
| Uttoxeter | 52.54 N. | 1.52 W. | England. |
| Uxbridge | 51.34 N. | 0.29 W. | England. |
| Uzès | 44. 1 N. | 4.23 E. | France. |
| Uznach | 47.20 N. | 8.58 E. | Switz. |

## V

| Name of Place. | Lat. | Long. | Map. |
|---|---|---|---|
| Vacca, *is* | 38.58 N. | 8.25 E. | S. Italy. |
| *Vadal Medino, r* | 36. 9 N. | 5.54 W. | Spain. |
| Vaddo | 60. 0 N. | 18.54 E. | Sweden. |
| Vadkert | 47.49 N. | 19.13 E. | Austria. |
| Vaerdalstoren | 63.45 N. | 11.32 E. | Norway. |
| Vaida, Hunyad | 45.45 N. | 22.55 E. | Austria. |
| Vailly | 49.25 N. | 3.35 E. | France. |
| Vaison | 44.12 N. | 5. 7 E. | France. |
| *Valdai, ms* | 56.30 N. | 32. 0 E. | Russia. |
| *Valderaduey, r* | 41.45 N. | 5.25 W. | Spain. |
| Valdesanhago | 37.50 N. | 8.20 W. | Spain. |
| Valdivia | 39.49 S. | 73.15 W. | S. Amer. |
| Valença de Minho | 42. 0 N. | 8.43 W. | Spain. |
| VALENCE | 44.56 N. | 4.51 E. | France. |
| VALENCIA | 39.29 N. | 0.19 W. | Spain. |
| Valencia | 10. 3 N. | 68. 0 W. | S. Amer. |
| Valencia Point | 9.13 N. | 81.30 W. | S. Amer. |
| Valencia de Alcantara | 39.25 N. | 7. 4 W. | Spain. |
| Valenciennes | 50.22 N. | 3.30 E. | France. |
| *Valentia Bay* | 51.55 N. | 10.20 W. | Ireland. |
| VALENZA | 45. 2 N. | 8.38 E. | N. Italy. |
| Valera | 39.48 N. | 2. 3 W. | Spain. |
| Valery, St. | 50.10 N. | 1.40 E. | France. |
| Valery, St., en Caux | 49.52 N. | 0.41 E. | France. |
| VALETTA | 35.53 N. | 14.30 E. | S. Italy. |
| Valette, La | 45.28 N. | 0.17 E. | France. |
| *Valfermoso, r* | 37. 0 N. | 7.50 W. | Spain. |
| Valievo | 44.20 N. | 19.40 E. | Europe. |
| VALLADOLID | 41.49 N. | 4.43 W. | Spain. |
| VALLADOLID (Mex.) | 19.38 N. | 100.53 W. | N. Amer. |
| Valladolid (Yucat.) | 20.30 N. | 88.16 W. | N. Amer. |
| Valladolid | 4.29 S. | 79.19 W. | S. Amer. |
| VALLAIS | 46.15 N. | 7.30 E. | Switz. |
| Vallaraugue | 44. 4 N. | 3.38 E. | France. |
| Vallegrande | 18.34 S. | 62.46 W. | S. Amer. |
| Vallengin | 47. 2 N. | 6.57 E. | Switz. |
| Vallier, St. | 45.14 N. | 4.49 E. | France. |
| Vallo | 40.13 N. | 15.15 E. | S. Italy. |
| Vallon | 44.25 N. | 4.20 E. | France. |
| Valls | 41.40 N. | 1.20 E. | Spain. |
| Valmy | 49.20 N. | 4.55 E. | France. |
| Valognes | 49.30 N. | 1.34 W. | France. |
| Valparaiso | 41.25 N. | 5.45 W. | Spain. |
| VALPARAISO | 33. 4 S. | 71.34 W. | S. Amer. |
| Valreas | 44.20 N. | 4.58 E. | France. |
| Vals | 44.35 N. | 4.20 E. | France. |
| Valverde (Andal.) | 57.30 N. | 6.40 W. | Spain. |
| *Valverde, r* | 38.48 N. | 6.58 W. | Spain. |
| *Van, l* | 38.32 N. | 43.40 E. | Tur. in As. |
| Vance | 43.40 N. | 7. 8 E. | France. |
| Vancouver, *is* | 50. 0 N. | 125. 0 W. | N. Amer. |
| Vancouver | 45.30 N. | 122. 5 W. | N. Amer. |
| VANDALIA | 38.58 N. | 89. 1 W. | U. S. |
| VANDIEMAN'S LAND, or TASMANIA, *is* | 40.25 S.<br>43.45 S. | 144.43 E.<br>148.30 E. | Van Die. |
| Vandotena, *is* | 40.47 N. | 13.25 E. | S. Italy. |
| Vandsburg | 53.16 N. | 17.32 E. | Prussia. |
| Vanga | 58.36 N. | 15.44 E. | Sweden. |
| VANNES | 47.39 N. | 2.46 W. | France. |
| Vans, Les | 44.24 N. | 4. 7 E. | France. |
| Vansittart, *is* | 65.40 N. | 84.30 W. | N. Amer. |
| VAR | 43.25 N. | 6.20 E. | France. |
| *Var, r* | 43.40 N. | 7.10 E. | France. |
| Varallo | 45.48 N. | 8.13 E. | N. Italy. |
| *Varanger Fiord, b* | 70. 0 N. | 29.30 E. | Sweden. |
| Varano | 48.48 N. | 21.44 E. | Austria. |
| *Vardar, r* | 40.45 N. | 22.45 E. | Tur. in Eu. |
| Vardoehuus, *is* | 70.35 N. | 31. 0 E. | Sweden. |
| Varel | 53.23 N. | 8. 8 E. | Germany. |
| Varela | 12.56 N. | 109.23 E. | Asia. |
| Varennes (Meuse) | 49.12 N. | 5. 3 E. | France. |
| Varenne (Allier) | 46.20 N. | 3.23 E. | France. |
| Varna | 43.15 N. | 27.58 E. | Tur. in Eu. |
| Varseveldt | 51.56 N. | 6.25 E. | Holland. |
| *Vartry, r* | 53. 0 N. | 6. 5 W. | Ireland. |
| VASA | 63. 5 N. | 21.22 E. | Russia. |
| Vasharhely | 46.27 N. | 20.21 E. | Austria. |
| Vasil | 55.57 N. | 46. 4 E. | Russia. |
| Vasiloui (Waslui) | 46.43 N. | 27.40 E. | Tur. in Eu. |
| Vassy | 48.30 N. | 4.50 E. | France. |
| Vasto d'Ammone | 42.12 N. | 14.40 E. | N. Italy. |
| Vatan | 47.10 N. | 1.50 E. | France. |
| Vaternish Point | 57.35 N. | 6.38 W. | Scotland. |
| Vatersa, *is* | 56.56 N. | 7.33 W. | Scotland. |
| *Vatica, b* | 36.30 N. | 23. 0 E. | Greece. |
| Vaticano | 38.37 N. | 15. 5 E. | S. Italy. |
| VAUCLUSE | 43.50 N. | 5.10 E. | France. |
| VAUD | 46.30 N. | 6.35 E. | Switz. |
| VAUDREUIL | 45.20 N. | 74.15 W. | N. Amer. |
| Vaux Chavannes | 50.18 N. | 5.50 E. | Belgium. |
| Vavelin | 14.32 N. | 60.58 W. | W. Indies. |
| Vecchio, Porto (Cor.) | 41.30 N. | 5.50 E. | France. |
| *Vecht, r* | 52.38 N. | 6. 7 E. | Holland. |
| Vechta | 52.40 N. | 8.15 E. | Germany. |
| Veejedrovg, or Ghirriah | 16.28 N. | 73.22 E. | India. |
| Veenendaal | 52. 3 N. | 5.31 E. | Holland. |
| Veerdt | 51.13 N. | 5.41 E. | Holland. |
| Vega de Tera | 41.59 N. | 6. 7 W. | Spain. |
| Vega, La | 19.13 N. | 70.42 W. | W. Indies. |
| *Veger, l* | 36.20 N. | 5.55 W. | Spain. |
| Vegonoe, *is* | 65.42 N. | 12. 0 E. | Norway. |
| Vehailek | 23.31 N. | 45.32 E. | Asia. |
| Vela, La | 12.12 N. | 72.16 W. | S. Amer. |
| Velasquez | 37.28 N. | 108.26 W. | N. Amer. |
| Veldre | 60.48 N. | 11. 0 E. | Norway. |
| *Vele, r* | 49.23 N. | 3.35 E. | France. |
| *Velez, de, r* | 36.43 N. | 4.10 W. | Spain. |
| Velez Malaga | 36.46 N. | 4.10 W. | Spain. |
| Velez Rubio | 37.36 N. | 2.18 W. | Spain. |
| Velige | 54.40 N. | 31. 4 E. | Russia. |
| Velikie Loukie, (Gt.) | 56.18 N. | 30.21 E. | Russia. |
| Velille | 14.26 S. | 71.44 W. | S. Amer. |
| *Vellaur, r* | 11.37 N. | 79.50 E. | India. |
| Velletri | 41.40 N. | 12.40 E. | S. Italy. |
| Vellin | 50. 5 N. | 5. 3 E. | Belgium. |
| Vellore | 12.50 N. | 79.10 E. | India. |
| Velsique | 50.52 N. | 3.45 E. | Belgium. |
| Velsugana | 46. 4 N. | 11.30 E. | Germany. |
| Velzen | 52.27 N. | 4.37 E. | Belgium. |
| Vemeneglia | 43.40 N. | 7.50 E. | N. Italy. |
| Venafro | 41.30 N. | 14. 1 E. | S. Italy. |
| VENDEE | 46.30 N. | 1.15 W. | France. |
| Vendome | 47.28 N. | 1. 4 E. | France. |
| Vendrell | 41.15 N. | 1.33 E. | Spain. |
| VENETIAN LOMBARDY | 45.30 N. | 11. 0 E. | N. Italy. |
| VENEZUELA | 8. 0 N. | 65. 0 W. | S. Amer. |
| VENICE | 45.25 N. | 12.20 E. | N. Italy. |
| Venloo | 51.22 N. | 6. 9 E. | Belgium. |
| Venosa | 40.55 N. | 15.42 E. | S. Italy. |
| Venta del Moro | 39.35 N. | 1.30 W. | Spain. |
| *Ventana Mountains* | 38.15 S. | 62. 0 W. | S. Amer. |
| *Ventau, m* | 44.10 N. | 5.12 E. | France. |
| Ventry | 52. 8 N. | 10.21 W. | Ireland. |
| *Ventuari, r* | 4. 5 N. | 68. 7 W. | S. Amer. |
| Vera | 37.10 N. | 1.57 W. | Spain. |
| VERA CRUZ (Mex.) | 19.13 N. | 96. 5 W. | N. Amer. |
| VERAGUA | 8. 5 N. | 80.56 W. | S. Amer. |
| VERCELLI | 45.18 N. | 8.26 E. | N. Italy. |
| Verd Cape, *iss* | 16. 0 N. | 24. 0 W. | Africa. |
| *Verde, r* | 36.30 N. | 4.58 W. | Spain. |
| VERDEN | 53.10 N. | 9.20 E. | Germany. |
| Verdun | 49. 7 N. | 5.21 E. | France. |
| Vereia | 55.17 N. | 36. 1 E. | Russia. |
| VERGENNES | 44.10 N. | 73.18 W. | U. S. |
| Vergons | 43.58 N. | 6.33 E. | France. |
| Veria | 40.32 N. | 22.12 E. | Tur. in Eu. |
| Verk Tchelykly | 51.34 N. | 49.31 E. | Russia. |
| Verkh Lozovaia | 49.27 N. | 40.43 E. | Russia. |
| Verkha, *iss* | 76. 0 N. | 58. 0 E. | Asia. |
| Verkho Ouralsk | 54. 3 N. | 58.57 E. | Russia. |
| *Verknei Toungouska, r* | 58. 4 N. | 93. 2 E. | Asia. |
| Verkolensk | 54. 7 N. | 105. 3 E. | Asia. |
| Vermanton | 47.35 N. | 3.45 E. | France. |
| *Vermejo, r* | 27. 0 S. | 58.10 W. | S. Amer. |
| *Vermillion Bay* | 29.30 N. | 92. 0 W. | U. S. |
| VERMILLIONVILLE | 29.54 N. | 92.10 W. | U. S. |
| VERNAI, MOUNT | 40.30 N. | 82.34 W. | U. S. |
| Verneuil | 48.43 N. | 0.56 E. | France. |
| VERNON, MOUNT | 40.30 N. | 82.34 W. | U. S. |
| VERNON, MOUNT | 38.25 N. | 88.52 W. | U. S. |
| Vernoux | 44.50 N. | 4.40 E. | France. |
| Veroeze | 45.52 N. | 17.26 E. | Germany. |
| VERONA | 45.27 N. | 11. 2 E. | N. Italy. |
| Verres | 45.40 N. | 7.40 E. | N. Italy. |
| VERSAILLES | 48.49 N. | 2. 7 E. | France. |
| Verschitz | 52.39 N. | 13.48 E. | Austria. |
| Vertus | 48.50 N. | 4. 1 E. | France. |
| *Vertziern, l* | 58.30 N. | 26. 0 E. | Russia. |
| Vervens | 49.54 N. | 3.53 E. | France. |
| Verviers | 50.37 N. | 5.50 E. | Belgium. |
| Vescovato | 42.30 N. | 9.30 E. | N. Italy. |
| Vesin | 50.30 N. | 4.57 E. | Belgium. |
| Veshiana | 60.14 N. | 53.40 E. | Russia. |
| VESOUL | 47.36 N. | 6.10 E. | France. |
| Vesterloo | 51. 6 N. | 4.54 E. | Belgium. |
| *Vesuvius, vol. m* | 40.49 N. | 14.27 E. | S. Italy. |
| Vetlouga | 57.46 N. | 45.59 E. | Russia. |
| VEVAY | 46.26 N. | 6.50 E. | Switz. |
| Veyle | 55.50 N. | 9.33 E. | Denmark. |
| *Vezere, r* | 44.52 N. | 0.53 E. | France. |
| Viana (Alent. Port.) | 38.24 N. | 7.54 W. | Spain. |
| Viana (Navarra) | 42.25 N. | 2.25 W. | Spain. |
| Viana (Portu.) | 41.41 N. | 8.41 W. | Spain. |
| Vianden | 49.51 N. | 6. 9 E. | Belgium. |
| Vianen | 52. 0 N. | 5. 4 E. | Holland. |
| *Viar, r* | 37.33 N. | 5.41 W. | Spain. |
| VIATKA | 58.30 N. | 49.40 E. | Russia. |
| Viazma | 55.16 N. | 34. 5 E. | Russia. |
| VIBORG | 56.28 N. | 9.20 E. | Denmark. |
| VIBORG | 60.42 N. | 28.46 E. | Russia. |
| Vibray | 48. 5 N. | 0.45 E. | France. |
| *Vic, r* | 48.47 N. | 6.33 E. | France. |
| Vic Bigorre | 43.25 N. | 0. 4 E. | France. |
| Vic Ferzenzac | 43.45 N. | 0.17 E. | France. |
| Vicchio | 43.55 N. | 11.27 E. | N. Italy. |
| VICENZA | 45.32 N. | 11.37 E. | N. Italy. |
| Vichy | 46. 8 N. | 3.27 E. | France. |
| Vico | 42.10 N. | 8.47 E. | N. Italy. |
| Vicoza Va | 3.50 S. | 40.47 W. | S. Amer. |
| VICTORIA | 44.25 N. | 77.30 W. | Canada. |
| VICTORIA | 20.18 S. | 40.17 W. | S. Amer. |
| Victoria (Texas) | 28.45 N. | 97.27 W. | N. Amer. |
| VICTORIA (Mex.) | 24. 2 N. | 104.38 W. | N. Amer. |
| Victoria (Yucat.) | 18.34 N. | 91. 0 W. | N. Amer. |
| *Victoria, r* | 14.50 S. | 130. 0 E. | Australia. |
| Victoria Fort | 17.53 N. | 73. 8 E. | India. |
| Victoria Land | 69. 0 N. | 107. 0 W. | N. Amer. |
| Vidal | 28.10 N. | 32.28 E. | Africa. |
| Videroe (Feröe,) *is* | 62.20 N. | 7.20 W. | Denmark. |
| *Vidourle, r* | 43.34 N. | 4. 5 W. | France. |
| *Vie, r* | 46.40 N. | 1.55 E. | France. |
| Viel Salm | 50.18 N. | 5.52 E. | Belgium. |
| Vielsk | 61. 3 N. | 41.58 E. | Russia. |
| VIENNA (Wien) | 48.12 N. | 16.23 E. | Austria. |
| VIENNE | 46.40 N. | 0.30 W. | France. |
| Vienne | 45.30 N. | 4.55 E. | France. |
| VIENNE, UPPER | 46. 0 N. | 1.15 E. | France. |
| Vierlände | 53.28 N. | 10.12 E. | Germany. |
| Vierzon | 47.15 N. | 2.10 E. | France. |
| Viesti | 41. 4 N. | 16.11 E. | S. Italy. |

| Name of Place. | Lat. | Long. | Map. |
|---|---|---|---|
| Vieux | 19.40 N. | 69.58 W. | W. Indies. |
| Vigan | 44. 0 N. | 3.38 E. | France. |
| Vigans, St. | 56.35 N. | 2.33 W. | Scotland. |
| *Vigo, De, b* | 42.16 N. | 8.54 W. | Spain. |
| Vigten (S. W.,) *is* | 64.46 N. | 10.24 E. | Norway. |
| Vilagos | 46.15 N. | 21. 4 E. | Austria. |
| *Vilaine, r* | 47.33 N. | 2.22 W. | France. |
| *Vilcanaya, r* | 9.48 S. | 72. 5 W. | Spain. |
| Vileika | 54.34 N. | 27. 0 E. | Russia. |
| Vilkomir | 55. 5 N. | 24.30 E. | Russia. |
| Villa Cidro | 39.27 N. | 8.40 E. | S. Italy. |
| Villa del Fuerta | 27. 0 N. | 108. 0 W. | N. Amer. |
| Villa do Conde | 41.23 N. | 8.35 W. | Spain. |
| Villa do Forte | 3.34 S. | 38.33 W. | S. Amer. |
| Villa Nova | 10. 3 S. | 36.30 W. | S. Amer. |
| Villa Nova de Porto | 41. 7 N. | 8.32 W. | Spain. |
| Villa Real | 39.55 N. | 0. 6 W. | Spain. |
| VILLA RICA | 20.22 S. | 44.33 W. | S. Amer. |
| VILLA-BELLA | 14. 0 S. | 59.35 W. | S. Amer. |
| VILLA-BOA | 16.11 S. | 50.29 W. | S. Amer. |
| Villacanas | 39.28 N. | 3.20 W. | Spain. |
| Villach | 46.35 N. | 13.52 E. | Austria. |
| Villada | 42.12 N. | 4.55 W. | Spain. |
| Villafermosa | 37.40 N. | 8.40 W. | Spain. |
| Villafranca (Bizc.) | 43. 5 N. | 2. 9 W. | Spain. |
| Villafranca (Catal.) | 41.20 N. | 1.40 E. | Spain. |
| Villafranca (Estrem.) | 38.34 N. | 6.18 W. | Spain. |
| Villamanan | 42.20 N. | 5.35 W. | Spain. |
| Villano | 43. 9 N. | 9. 9 W. | Spain. |
| Villanueva | 41.15 N. | 1.50 E. | Spain. |
| *Villarica, vol. m* | 39.10 S. | 71. 3 W. | S. Amer. |
| Villarica | 25.42 S. | 56.20 W. | S. Amer. |
| Villarino | 39. 0 S. | 66.10 W. | S. Amer. |
| Villarios | 39. 6 N. | 8.36 E. | S. Italy. |
| Villaroani | 42.22 N. | 5.28 W. | Spain. |
| Villatoro | 40.43 N. | 5.10 W. | Spain. |
| Villaviciosa (Portu.) | 38.47 N. | 7.14 W. | Spain. |
| Villaviciosa | 43.28 N. | 5.28 W. | Spain. |
| Villefort | 44.25 N. | 3.56 E. | France. |
| Villefranche | 44.50 N. | 0. 5 E. | France. |
| Villefranche (Avey.) | 44.21 N. | 2.13 E. | France. |
| Villefranche (Rhon.) | 45.59 N. | 4.41 E. | France. |
| Villena | 38.40 N. | 0.55 W. | Spain. |
| Villeneuve | 46.23 N. | 6.58 E. | Switz. |
| Villeneuve | 43.55 N. | 4.50 E. | France. |
| Villeneuve Archevêque | 48.13 N. | 3.35 E. | France. |
| Villeneuve d'Agen | 44.24 N. | 0.42 E. | France. |
| Villeneuve de Berg | 44.30 N. | 4.25 E. | France. |
| Villeneuve de Marsau | 43.52 N. | 0.10 W. | France. |
| Villeneuve le Roy | 48. 4 N. | 3.20 E. | France. |
| Villenoxe | 48.38 N. | 3.40 E. | France. |
| Vils | 47.33 N. | 10.30 E. | Germany. |
| Vilshofen | 48.37 N. | 13.11 E. | Austria. |
| Viluinsk | 62.40 N. | 119.30 E. | Asia. |
| Vilvorde | 50.57 N. | 4.25 E. | Belgium. |
| Vimeira | 39.15 N. | 9.20 W. | Spain. |
| Vinaros | 40.30 N. | 0.30 E. | Spain. |
| Vincac | 42.35 N. | 2.25 E. | France. |
| Vincennes | 48.49 N. | 2.26 E. | France. |
| VINCENNES | 38.44 N. | 87.28 W. | U. S. |
| Vincent, St. (Madag.) | 21.54 N. | 43.20 E. | Africa. |
| Vincent, St., *is* | 13.15 N. | 61.16 W. | W. Indies. |
| Vincente, St. | 37. 3 N. | 8.59 W. | Spain. |
| Vindau | 57.28 N. | 21.21 E. | Russia. |
| *Vinegar Hill* | 52.31 N. | 6.34 W. | Ireland. |
| Vinokonda | 16. 9 N. | 79.50 E. | India. |
| Vire | 48.50 N. | 0.50 W. | France. |
| Virgin Islands | 18.30 N. | 64.30 W. | W. Indies. |
| VIRGINIA | 38.30 N. | 79. 0 W. | U. S. |
| Virginia | 53.51 N. | 7. 3 W. | Ireland. |
| Virgins, Cape | 52.17 S. | 68.20 W. | S. Amer. |
| *Viscamo, b* | 29. 0 N. | 116. 0 W. | N. Amer. |
| Visce | 50.43 N. | 5.38 E. | Belgium. |
| Visdal | 62.37 N. | 8. 7 E. | Norway. |
| Viseu | 40.46 N. | 7.54 W. | Spain. |
| Visianagur | 19.20 N. | 84.45 E. | India. |
| *Viso, m* | 48.38 N. | 7. 2 E. | N. Italy. |
| *Vistula, r* | 53.30 N. | 19. 0 E. | Prussia. |
| VITEBSK | 55.13 N. | 30. 6 E. | Russia. |
| VITERBO | 42.26 N. | 12.10 E. | N. Italy. |
| Vith, St. | 50.20 N. | 6.10 E. | Prussia. |
| Vito | 39.29 N. | 9.37 E. | S. Italy. |
| Vito, St. | 38.12 N. | 12.46 E. | S. Italy. |
| Vitré | 48. 6 N. | 1.11 W. | France. |
| Vitry sur Marne | 48.48 N. | 4.35 E. | France. |
| VITTORIA | 42. 0 N. | 2.43 W. | Spain. |
| VITTORIA | 42.50 N. | 80.30 W. | N. Amer. |
| Vivegnis | 50.44 N. | 5.36 E. | Belgium. |
| Viver | 40. 0 N. | 0.40 W. | Spain. |
| Vivero | 43.39 N. | 7.37 W. | Spain. |
| Viviers | 44.29 N. | 4.36 E. | France. |
| Vivonne | 46.20 N. | 0.20 E. | France. |
| *Vivoras, l* | 29. 2 S. | 60.30 W. | S. Amer. |
| Vizagapatam | 17.40 N. | 83.16 E. | India. |
| Vizianagram | 18. 3 N. | 83.35 E. | India. |
| Vizianagur | 19.20 N. | 84.45 E. | India. |
| *Vizir-Kupri, r* | 41. 3 N. | 35.54 E. | Tur. in As. |
| Vlaardingen | 51.54 N. | 4.20 E. | Holland. |
| VLADIMIR | 56. 5 N. | 40. 5 E. | Russia. |
| Vladimir | 50.49 N. | 24.32 E. | Russia. |
| Vlielandn Light, *is* | 53.17 N. | 5. 3 E. | Holland. |
| *Vodla, r* | 61.50 N. | 36. 0 E. | Russia. |
| Voelkermarkt | 46.40 N. | 14.10 E. | Germany. |
| Voerö, *is* | 57.46 N. | 11.36 E. | Norway. |
| *Vogelberg, m* | 46.25 N. | 9.10 E. | Germany. |
| Voghera | 44.59 N. | 9. 2 E. | N. Italy. |
| *Voil, Loch* | 56.22 N. | 4.23 W. | Scotland. |
| Volcano, *is* | 38. 3 N. | 14.40 E. | S. Italy. |
| Volcano, *iss* | 24.40 N. | 141.10 E. | Asia. |
| *Volga, r* | 46.30 N. | 48. 0 E. | Russia. |
| VOLHYNIA | 51. 0 N. | 26.30 E. | Russia. |
| Vollenhoven | 52.40 N. | 5.55 E. | Holland. |
| Volo | 39.22 N. | 22.57 E. | Tur. in Eu. |
| VOLOGDA | 59.17 N. | 40. 0 E. | Russia. |
| VOLOGDA | 61. 0 N. | 50. 0 E. | Russia. |
| Volsk | 52. 2 N. | 47.21 E. | Russia. |
| *Volta, r* | 5.40 N. | 0.40 W. | Africa. |
| Volterra | 43.37 N. | 10.50 E. | N. Italy. |
| Voltri | 44.25 N. | 8.42 E. | N. Italy. |
| Volturara | 41.30 N. | 15. 6 E. | S. Italy. |
| *Volturno, r* | 41. 4 N. | 13.55 W. | S. Italy. |
| Voorne, *is* | 51.50 N. | 4.10 E. | Holland. |
| *Vorlich, Ben, m* | 56.22 N. | 4.10 W. | Scotland. |
| Vorruo | 45.12 N. | 7.54 E. | N. Italy. |
| Vos Keh | 46.28 N. | 22.30 E. | Austria. |
| VOSGES | 48.10 N. | 6.25 E. | France. |
| *Vouga, r* | 40.41 N. | 8.35 W. | Spain. |
| Vouziers | 49.23 N. | 4.41 E. | France. |
| Vreden | 52. 3 N. | 6.50 E. | Prussia. |
| *Vulcan, ms* | 38.10 S. | 58.10 W. | S. Amer. |
| Vulcanello, *is* | 38.25 N. | 14.59 E. | S. Italy. |
| Vulcano, *is* | 38.24 N. | 14.56 E. | S. Italy. |
| VYBORG | 60. 4 N. | 28.46 E. | Russia. |

## W

| Name of Place. | Lat. | Long. | Map. |
|---|---|---|---|
| *Waag, r* | 47.55 N. | 17.58 E. | Austria. |
| Waagen, East, *is* | 68.34 N. | 14. 0 E. | Norway. |
| Waalwyk | 51.42 N. | 5. 3 E. | Holland. |
| *Wabash, r* | 37.55 N. | 88. 0 W. | U. S. |
| WADESBORO | 36.43 N. | 88.26 W. | U. S. |
| Wadowice | 49.53 N. | 19.28 E. | Germany. |
| Wadstena | 58.28 N. | 14.53 E. | Sweden. |
| Waerghem | 50.53 N. | 3.27 E. | Belgium. |
| Waershoot | 51. 9 N. | 3.36 E. | Belgium. |
| Wager Island | 46.42 S. | 75. 1 W. | S. Amer. |
| *Wager River, b* | 65.20 N. | 92. 0 W. | N. Amer. |
| Wagram | 48.19 N. | 16.38 E. | Austria. |
| Waigatch, *is* | 70. 0 N. | 60. 0 E. | Asia. |
| Waihou, *is* | 21.50 S. | 108.40 W. | Is. P. O. |
| Wainfleet | 53. 7 N. | 0.13 E. | England. |
| *Waingaroa, b* | 37.30 S. | 175. 0 E. | New Zeal. |
| Wakefield | 53.41 N. | 1.29 W. | England. |
| Walcheren, *is* | 51.30 N. | 3.35 E. | Holland. |
| Wald | 60.16 N. | 17.12 E. | Sweden. |
| WALDECK | 51.10 N. | 9. 5 E. | Germany. |
| Waldenburg | 47.20 N. | 7.45 E. | Switz. |
| Waldheim | 51. 3 N. | 13. 0 E. | Germany. |
| Waldshut | 47.35 N. | 8.13 E. | Switz. |
| WALES | 52.30 N. | 3.30 W. | England. |
| WALET | 15.52 N. | 5.29 W. | Africa. |
| Walgrund, *iss* | 63.13 N. | 21. 0 E. | Russia. |
| Walker, *is* | 3.50 N. | 149.30 W. | Is. P. O. |
| WALLACHIA | 44.30 N. | 25. 0 E. | Tur. in Eu. |
| Wallenstadt | 47. 8 N. | 9.20 E. | Switz. |
| Wallingford | 51.37 N. | 1. 8 W. | England. |
| Wallis, (S.Georgia,) *is* | 54.28 N. | 34.21 W. | S. Amer. |
| *Walloostook, r* | 47.15 N. | 69. 0 W. | U. S. |
| WALMER | 51.12 N. | 1.24 E. | England. |
| Walney, *is* | 54. 2 N. | 3.11 W. | England. |
| Walsall | 52.35 N. | 1.58 W. | England. |
| Walsham, North | 52.50 N. | 1.23 E. | England. |
| Walsingham, New | 52.54 N. | 0.53 E. | England. |
| Walsrode | 52.49 N. | 9.38 E. | Germany. |
| Waltham Abbey | 51.42 N. | 0. 0 | England. |
| *Wambre, r* | 4.20 S. | 15.20 E. | Africa. |
| Wamphray | 56.16 N. | 3.21 W. | Scotland. |
| Wangen | 47.14 N. | 7.40 E. | Switz. |
| Wangeroog, *is* | 53.47 N. | 7.51 E. | Germany. |
| *Wansbeck, r* | 55.10 N. | 1.35 W. | England. |
| Wansford | 52.36 N. | 0.25 W. | England. |
| Wantage | 51.36 N. | 1.26 W. | England. |
| *Wapticacoos, r* | 45.45 N. | 116.30 W. | N. Amer. |
| WARA | 13.28 N. | 24. 0 E. | Africa. |
| Warasdin | 46.20 N. | 16.22 E. | Austria. |
| Warberg | 57. 8 N. | 12.26 E. | Sweden. |
| Wareoing | 50.42 N. | 3.22 E. | Belgium. |
| WARDEIN, GROSS | 47. 2 N. | 21.53 E. | Austria. |
| Ware | 51.49 N. | 0. 2 W. | England. |
| Ware | 50.34 N. | 4.53 E. | Belgium. |
| Wareham | 50.41 N. | 2. 5 W. | England. |
| Warendorf | 51.57 N. | 7.58 E. | Prussia. |
| Warenne | 50.42 N. | 5.15 E. | Belgium. |
| Wark | 55. 7 N. | 2.12 W. | England. |
| Warminster | 51.13 N. | 2.12 W. | England. |
| WARMSPRINGS | 38. 7 N. | 79.46 W. | U. S. |
| WARREN | 41.12 N. | 80.47 W. | U. S. |
| Warren Point | 54. 7 N. | 6.14 W. | Ireland. |
| WARRENTON | 36.20 N. | 78. 8 W. | U. S. |
| Warringstown | 54.26 N. | 6.18 W. | Ireland. |
| Warrington | 53.23 N. | 2.38 W. | England. |
| WARSAW | 52. 9 N. | 21. 0 E. | Russia. |
| WARTENBERG | 51.21 N. | 17.40 E. | Prussia. |
| WARWICK | 52.17 N. | 1.35 W. | England. |
| *Wash, The, b* | 53. 0 N. | 0.20 W. | England. |
| WASHINGTON (Columb.) | 38.51 N. | 76.54 W. | U. S. |
| WASHINGTON (Wash. Pen.) | 40. 8 N. | 80.12 W. | U. S. |
| WASHINGTON (Fay. Ohio) | 39.34 N. | 83.26 W. | U. S. |
| Washington, C. H. (Wash. N. Car.) | 35.51 N. | 76.33 W. | U. S. |
| WASHINGTON (Aut. Alab.) | 32.25 N. | 86.34 W. | U. S. |
| WASHINGTON (Adams Missi.) | 31.34 N. | 91.17 W. | U. S. |
| Washington (Texas) | 30.22 N. | 96. 5 W. | N. Amer. |
| *Washington (Texas), r* | 33.30 N. | 101.30 W. | N. Amer. |
| Wasserburg | 48. 5 N. | 12.15 E. | Germany. |
| *Wast Water, l* | 54.27 N. | 3.15 W. | England. |
| WATERFORD | 52.16 N. | 7. 7 W. | Ireland. |
| Waterloo | 50.43 N. | 4.22 E. | Belgium. |
| WATERLOO | 38.19 N. | 90. 7 W. | U. S. |
| WATERTOWN | 43.57 N. | 75.54 W. | U. S. |
| Watford | 51.36 N. | 0.25 W. | England. |
| Watling, *is* | 24. 0 N. | 74.26 W. | W. Indies. |
| *Wattan, Loch* | 58.27 N. | 3.20 W. | Scotland. |
| Wavre | 50.43 N. | 4.42 E. | Belgium. |
| *Waygat, str* | 70. 0 N. | 53. 0 W. | N. Amer. |
| WAYNE | 41. 6 N. | 85. 3 W. | U. S. |
| WAYNESVILLE | 39.55 N. | 80. 7 W. | U. S. |
| WAYNESVILLE | 35.11 N. | 87.54 W. | U. S. |
| *Wear, r* | 54.54 N. | 1.22 W. | England. |
| *Weaver, r* | 53.19 N. | 2.44 W. | England. |

| Name of Place. | Lat. | Long. | Map. |
|---|---|---|---|
| WEBBVILLE | 30.50 N. | 85.40 W. | U. S. |
| Weeks, *is* | 25. 0 N. | 154. 0 E. | Is. P. O. |
| Weert | 51.20 N. | 5.25 E. | Belgium. |
| Weiden | 49.40 N. | 12.10 E. | Germany. |
| Weidenau | 50.25 N. | 17.10 E. | Prussia. |
| Weil | 48.44 N. | 8.54 E. | Germany. |
| Weilheim | 47.50 N. | 11.10 E. | Germany. |
| WEIMAR | 50.59 N. | 11.24 E. | Germany. |
| Weinfelden | 47.35 N. | 9. 5 E. | Switz. |
| Weiringen, *is* | 52.55 N. | 4.58 E. | Holland. |
| Weis Wampach | 50. 7 N. | 5.58 E. | Belgium. |
| Weisensee | 51.13 N. | 11. 6 E. | Germany. |
| Weiskirche | 44.55 N. | 21.30 E. | Austria. |
| Weissembourg | 49. 2 N. | 7.54 E. | France. |
| Weissenhorn | 48.15 N. | 10. 5 E. | Germany. |
| Weissenstein | 48.40 N. | 9.50 E. | Germany. |
| Weissenstein | 58.52 N. | 25.31 E. | Russia. |
| Weissenthurm | 50.20 N. | 7. 3 E. | Prussia. |
| Weisskirchen | 49.30 N. | 17.44 E. | Austria. |
| Weistrit | 50.45 N. | 16.20 E. | Prussia. |
| *Welland Canal* | 43. 0 N. | 79.10 W. | Canada. |
| *Welland, r* | 52.53 N. | 0. 0 | England. |
| Wellin | 50. 4 N. | 5. 6 E. | Belgium. |
| Wellingboro' | 52.18 N. | 0.53 W. | England. |
| Wellington | 41.20 S. | 174.50 E. | New Zeal. |
| Wellington (Salop) | 52.42 N. | 2.29 W. | England. |
| Wellington (Som.) | 50.58 N. | 3.13 W. | England. |
| Wellington Channel | 75. 0 N. | 93. 0 W. | N. Amer. |
| WELLS (SOM.) | 51.14 N. | 2.38 W. | England. |
| Wells (Norf.) | 52.58 N. | 0.51 E. | England. |
| WELLSBURG | 41.47 N. | 77.22 W. | U. S. |
| Welsh Pool | 52.40 N. | 3.10 W. | England. |
| Wemyss E. & W. | 56. 9 N. | 3. 3 W. | Scotland. |
| Wendover | 51.46 N. | 0.45 W. | England. |
| *Wener, l* | 58.30 N. | 14.30 E. | Sweden. |
| WENERSBORG | 58.25 N. | 12.25 E. | Sweden. |
| *Wenisk, r* | 55.20 N. | 87. 0 W. | N. Amer. |
| Wentworth | 53.28 N. | 1.25 W. | England. |
| Weobly | 52.10 N. | 2.53 W. | England. |
| Werdensberg | 47.10 N. | 9.28 E. | Switz. |
| Weringerode | 51.50 N. | 10.30 E. | Germany. |
| *Werner Mountains* | 72. 0 N. | 25. 0 W. | N. Amer. |
| Werneuchen | 52.39 N. | 13.48 E. | Prussia. |
| WERTHEIM | 49.43 N. | 9.30 E. | Germany. |
| Wesen | 47. 7 N. | 9. 5 E. | Switz. |
| Weser | 51.40 N. | 6.35 E. | Prussia. |
| *Weser, r* | 53.30 N. | 8.30 E. | Germany. |
| *Wesman Lake* | 60. 7 N. | 14. 0 E. | Sweden. |
| West Calder | 55.53 N. | 3.35 W. | Scotland. |
| WEST CHESTER | 39.57 N. | 75.38 W. | U. S. |
| WEST GEORGIA (Russ. Amer.) | 70. 0 N. | 160. 0 W. | N. Amer. |
| WEST INDIES, *iss* | 20. 0 N. | 75. 0 W. | W. Indies. |
| WEST UNION | 38.43 N. | 82.24 W. | U. S. |
| Westbury | 51.17 N. | 2.12 W. | England. |
| WESTERAS | 59.37 N. | 16.31 E. | Norway. |
| Westerham | 51.17 N. | 0. 4 E. | England. |
| Westerkirk | 55.13 N. | 3. 4 W. | Scotland. |
| Western Islands, or Hebrides | 57.50 N. | 7. 0 W. | Scotland. |
| Western (L. Hur.) *iss* | 45. 9 N. | 80.25 W. | N. Amer. |
| Westerwik | 57.45 N. | 16.40 E. | Sweden. |
| WESTMINSTER | 51.31 N. | 0. 6 W. | England. |
| WESTMORELAND | 54.30 N. | 2.40 W. | England. |
| Weston | 51.19 N. | 2.57 W. | England. |
| WESTON | 39. 0 N. | 80.17 W. | U. S. |
| WESTPHALIA | 51.35 N. | 7.30 E. | Prussia. |
| WESTPORT | 38.34 N. | 85.26 W. | U. S. |
| Westport | 53.48 N. | 9.48 W. | Ireland. |
| Wetherby | 53.56 N. | 1.23 W. | England. |
| *Wettesjarvi, l* | 67.26 N. | 21.11 E. | Sweden. |
| WETZLAR | 50.31 N. | 8.23 E. | Germany. |
| WEXFORD | 52.20 N. | 6.21 W. | Ireland. |
| Wexholm | 59.20 N. | 18.30 E. | Sweden. |
| WEXIO | 56.55 N. | 14.50 E. | Sweden. |
| Weyer | 47.52 N. | 14.43 E. | Germany. |
| Weymouth | 50.36 N. | 2.27 W. | England. |
| Whalley | 53.49 N. | 2.22 W. | England. |
| *Wharf, r* | 53.51 N. | 1. 8 W. | England. |
| WHEELING | 40. 3 N. | 80.41 W. | U. S. |
| *Whidbey, b* | 46.55 N. | 124. 0 W. | N. Amer. |
| Whitburn | 55.53 N. | 3.41 W. | Scotland. |
| Whitby | 54.28 N. | 0.38 W. | England. |
| Whitchurch (Salop) | 52.58 N. | 2.42 W. | England. |
| Whitchurch (Hants) | 51.14 N. | 1.20 W. | England. |
| *White Mountains* | 44.15 N. | 71.15 W. | U. S. |
| *White Lake* | 45.30 N. | 99.30 E. | Asia. |
| *White Lake* | 54. 7 N. | 6.58 W. | Ireland. |
| *White Lake* | 60.10 N. | 37.20 E. | Russia. |
| *White River* | 50. 0 N. | 56.30 W. | N. Amer. |
| *White River*, or *Bahr-el Abiad* | 15.15 N. | 32.30 E. | Nubia. |
| *White River (Ind.)* | 38.28 N. | 87.40 W. | U. S. |
| *White Sea* | 65.30 N. | 35.30 E. | Russia. |
| *Whiteadder, W., r* | 55.47 N. | 2. 3 W. | Scotland. |
| Whitehaven | 54.33 N. | 3.35 W. | England. |
| WHITESVILLE | 34.15 N. | 78.46 W. | U. S. |
| Whithorn, *is* | 54.40 N. | 4.19 W. | Scotland. |
| Whithorn | 54.43 N. | 4.12 W. | Scotland. |
| Whitkirk | 56. 3 N. | 2.38 W. | Scotland. |
| WICK | 58.24 N. | 3. 5 W. | Scotland. |
| WICKLOW | 52.58 N. | 6. 4 W. | Ireland. |
| WIDIN | 43.58 N. | 22.57 E. | Tur. in Eu. |
| Wieliczka | 50. 0 N. | 20. 1 E. | Austria. |
| Wieringen, *is* | 52.54 N. | 5. 5 E. | Holland. |
| WIESBADEN | 50. 4 N. | 8.10 E. | Germany. |
| Wiethsbach | 47.10 N. | 7.32 E. | Switz. |
| Wigan | 53.33 N. | 2.38 W. | England. |
| Wight, Isle of | 50.40 N. | 1.20 W. | England. |
| Wigmore | 52.20 N. | 2.51 W. | England. |
| WIGTON | 54.51 N. | 4.24 W. | Scotland. |
| Wigton | 54.49 N. | 3. 8 W. | England. |
| Wilberforce Fall | 67. 0 N. | 109.45 W. | N. Amer. |
| WILDERHAUSEN | 52.55 N. | 8.25 E. | Germany. |
| Wildungen | 51. 5 N. | 9. 5 W. | Germany. |
| WILKESVILLE | 36. 5 N. | 81. 0 W. | U. S. |
| Wilkinstown (Wexf.) | 52.26 N. | 6.40 W. | Ireland. |
| Willenburg | 53.30 N. | 20.56 E. | Prussia. |
| William | 17.24 S. | 37.56 E. | Africa. |
| William, Fort (L. Su.) | 48.23 N. | 89.28 W. | N. Amer. |
| WILLIAM HENRY | 46. 5 N. | 73. 2 W. | N. Amer. |
| WILLIAMSBURG | 31.43 N. | 89.45 W. | U. S. |
| Williamsburg (Flo.) | 31.31 N. | 87.59 W. | U. S. |
| WILLIAMSBURG (Ten.) | 36.20 N. | 85.33 W. | U. S. |
| WILLIAMSTON | 35.47 N. | 77. 5 W. | U. S. |
| Willisau | 47.12 N. | 8. 0 E. | Switz. |
| Wilsontown | 55.47 N. | 3.41 W. | Scotland. |
| WILMINGTON (N. C.) | 54.20 N. | 78. 2 W. | U. S. |
| WILMINGTON (Del.) | 39.42 N. | 75.33 W. | U. S. |
| WILMINGTON (Ohio) | 39.28 N. | 83.45 W. | U. S. |
| Wilmslow | 53.20 N. | 2.14 W. | England. |
| WILNA | 54.45 N. | 25.27 E. | Russia. |
| WILSHIRE | 40.42 N. | 84.48 W. | U. S. |
| Wilton | 51. 6 N. | 1.53 W. | England. |
| WILTSHIRE | 51.20 N. | 2. 0 W. | England. |
| Wiltz | 49.57 N. | 5.54 E. | Belgium. |
| Wimborne Minster | 50.47 N. | 1.59 W. | England. |
| *Wimico Lake* | 29.50 N. | 85.10 W. | U. S. |
| Wincaunton | 51. 4 N. | 2.23 W. | England. |
| Winchcombe | 51.57 N. | 1.57 W. | England. |
| Winchelsea | 50.55 N. | 0.42 E. | England. |
| WINCHESTER | 51. 5 N. | 1.18 W. | England. |
| WINCHESTER | 40.15 N. | 85. 0 W. | U. S. |
| WINCHESTER | 37.58 N. | 84. 4 W. | U. S. |
| WINCHESTER | 35.16 N. | 85.56 W. | U. S. |
| *Windermere, l* | 54.20 N. | 2.56 W. | England. |
| Windgap | 52.27 N. | 7.23 W. | Ireland. |
| WINDHAM | 41.40 N. | 72.12 W. | U. S. |
| Windisch Feistritz | 46.23 N. | 15.36 E. | Austria. |
| Windischgratz | 46.33 N. | 15. 6 E. | Austria. |
| Windsor | 51.29 N. | 0.38 W. | England. |
| WINDSOR | 35.58 N. | 76.56 W. | U. S. |
| Windsor | 43.53 N. | 79. 0 W. | N. Amer. |
| Windward, *iss* | 13. 0 N. | 61. 0 W. | W. Indies. |
| Wingfield Point | 45.16 N. | 81.24 W. | N. Amer. |
| *Winnebago Lake* | 44.15 N. | 87.45 W. | U. S. |
| *Winnipeg Lake* | 52.30 N. | 98. 0 W. | N. Amer. |
| WINNSBOROUGH | 34.24 N. | 81. 3 W. | U. S. |
| Winschoten | 53.13 N. | 7. 5 E. | Holland. |
| Winsen | 53.25 N. | 10. 9 E. | Germany. |
| Winslow | 51.57 N. | 0.55 W. | England. |
| Winster | 53. 9 N. | 1.40 W. | England. |
| Winter, *is* | 66. 0 N. | 83.10 W. | N. Amer. |
| *Winter Harbour, b* | 74.50 N. | 111. 0 W. | N. Amer. |
| Winterberg | 54.10 N. | 8.25 W. | Prussia. |
| Winterberg | 49. 3 N. | 13.45 E. | Austria. |
| Winterthur | 47.30 N. | 8.40 E. | Switz. |
| Winterton Light-ho. | 52.44 N. | 1.10 E. | England. |
| Wirksworth | 53. 4 N. | 1.34 W. | England. |
| Wisbeach | 52.42 N. | 0. 9 E. | England. |
| WISBY (Gottld.) | 57.39 N. | 18.27 E. | Sweden. |
| WISCONSIN, ST. | 42. 0 N. | 92. 0 W. | U. S. |
| Wismar | 53.44 N. | 11.38 E. | Germany. |
| Wissant | 50.54 N. | 1.40 E. | France. |
| *Witham, r* | 52.56 N. | 0. 2 E. | England. |
| Witney | 51.46 N. | 1.28 W. | England. |
| WITTENBERG | 51.51 N. | 12.40 E. | Germany. |
| Wittenburg | 53.25 N. | 11.10 E. | Germany. |
| Wittengen | 52.42 N. | 10.50 E. | Germany. |
| Wittlick | 50. 0 N. | 6.53 E. | Prussia. |
| Wittmund | 53.34 N. | 7.45 E. | Prussia. |
| Wittstock | 53. 9 N. | 12.32 E. | Germany. |
| Witzenhausen | 51.20 N. | 9.50 E. | Germany. |
| Wiveliscombe | 51. 4 N. | 3.19 W. | England. |
| Woburn | 51.59 N. | 0.37 W. | England. |
| Woerden | 52. 7 N. | 4.59 E. | Holland. |
| Woldenberg | 52.55 N. | 15.45 E. | Prussia. |
| Wolderas | 61. 7 N. | 13.26 E. | Sweden. |
| Wolf Island | 53.33 N. | 55.30 W. | N. Amer. |
| *Wolf River* | 44.15 N. | 88. 0 W. | U. S. |
| WOLFENBÜTTEL | 52. 9 N. | 10.35 E. | Germany |
| Wolgast | 54. 2 N. | 13.55 E. | Prussia. |
| Wolkenstein | 50.38 N. | 13. 2 E. | Germany. |
| WOLLASTAN-LAND | 69. 0 N. | 115. 0 W. | N. Amer. |
| Wollaston, *is* | 55.50 S. | 67.30 W. | S. Amer. |
| *Wollaston, l* | 59. 0 N. | 104. 0 W. | N. Amer. |
| WOLLIN | 53.50 N. | 14.41 E. | Prussia. |
| Wollstein | 52.10 N. | 16.10 E. | Prussia. |
| Wolmar | 57.30 N. | 25.30 E. | Russia. |
| Wolsgo | 64.42 N. | 16.33 E. | Sweden. |
| Wolsingham | 54.43 N. | 1.53 W. | England. |
| *Wolstenholm Sound* | 76.15 N. | 69. 0 W. | N. Amer. |
| Wolverhampton | 52.35 N. | 2. 7 W. | England. |
| Woodbridge | 52. 6 N. | 1.20 E. | England. |
| WOODBURY | 39.50 N. | 75. 4 W. | U. S. |
| Woodnian | 49. 9 N. | 14.12 E. | Austria. |
| *Woods, l* | 55.25 N. | 103. 0 W. | N. Amer. |
| Woodstock | 51.51 N. | 1.20 W. | England. |
| Woodville | 29.54 N. | 89.54 W. | U. S. |
| Woody Islands | 12.58 N. | 83. 4 W. | W. Indies. |
| Wooler | 55.33 N. | 2. 1 W. | England. |
| Woolwich | 51.30 N. | 0. 5 W. | England. |
| Wooton Basset | 51.34 N. | 1.54 W. | England. |
| WORCESTER | 52.12 N. | 2.12 W. | England. |
| WORCESTER | 42.12 N. | 71.40 W. | U. S. |
| Worcum | 51.48 N. | 4.58 E. | Holland. |
| Wordingborg | 55. 1 N. | 12.57 E. | Denmark. |
| Workingham | 51.24 N. | 0.50 W. | England. |
| Workington | 54.38 N. | 3.33 W. | England. |
| Worksop | 53.18 N. | 1. 7 W. | England. |
| Workum | 52.59 N. | 5.25 E. | Holland. |
| Wormditt | 54.13 N. | 20.10 E. | Prussia. |
| WORMS | 49.39 N. | 8.21 E. | Germany. |
| Worthing | 50.49 N. | 0.17 W. | England. |
| Wotton | 51.38 N. | 2.22 W. | England. |
| Woxna | 61.23 N. | 15.32 E. | Sweden. |
| Wragby | 53.17 N. | 0.20 W. | England. |
| Wrath, Ca. | 58.37 N. | 5. 0 W. | Scotland. |
| Wrexham | 53. 3 N. | 3. 0 W. | England. |
| Wriezen | 52.44 N. | 14.10 E. | Prussia. |
| *Wuler Lake* | 34.20 N. | 74. 5 E. | India. |
| *Wuolvojaur, l* | 65.31 N. | 19.45 W. | Sweden. |
| *Wurm See, l* | 47.55 N. | 11.20 E. | Germany. |
| WURTEMBERG | 48.30 N. | 9.30 E. | Germany. |
| Wurzach | 47.55 N. | 9.55 E. | Germany. |
| WURZBURG | 49.46 N. | 9.52 E. | Germany. |
| Wurzen | 51.21 N. | 12.47 E. | Germany. |
| Wustrow | 53. 5 N. | 11. 5 E. | Germany. |
| Wuzeerabad | 32.32 N. | 74.30 E. | India. |

| Name of Place. | Lat. | Long. | Map. |
|---|---|---|---|
| *Wye (S. Wales,) r* | 51.38 N. | 2.40 W. | England. |
| *Wye (Surrey,) r* | 51.23 N. | 0.28 W. | England. |
| Wye | 51.12 N. | 0.56 E. | England. |
| Wymondham | 52.35 N. | 1.10 E. | England. |
| Wype | 52.27 N. | 6. 4 E. | Holland. |
| *Wyre, r* | 53.55 N. | 3. 0 W. | England. |
| *Wyvis, Ben, m* | 57.41 N. | 4.35 W. | Scotland. |

## X

| Name of Place. | Lat. | Long. | Map. |
|---|---|---|---|
| *Xamara, r* | 58.13 N. | 8.27 W. | Spain. |
| *Xanthus, r* | 36.17 N. | 29.20 E. | Tur. in As. |
| Xativa, San Felipe | 38.58 N. | 0.35 W. | Spain. |
| *Xaulleqna, b* | 53.10 S. | 72.27 W. | S. Amer. |
| Xavier, *is* | 46.11 S. | 74.17 W. | S. Amer. |
| Xavier, (St. de Bac.) | 32.33 N. | 110. 7 W. | N. Amer. |
| Xavier, St. | 15.57 S. | 61.49 W. | S. Amer. |
| Xeres, ruins | 19.10 S. | 56.35 W. | S. Amer. |
| *Xeros, gul* | 40.30 N. | 26.30 E. | Tur. in Eu. |
| *Xie, r* | 0.54 N. | 67.35 W. | S. Amer. |
| *Xingu, r* | 1.35 S. | 51.30 W. | S. Amer. |

## Y

| Name of Place. | Lat. | Long. | Map. |
|---|---|---|---|
| *Yabes, r* | 32.28 N. | 35.37 E. | Tur. in As. |
| *Yablonoi, ms* | 55. 0 N. | 130. 0 E. | Asia. |
| Yabrin | 24.18 N. | 48. 0 E. | Asia. |
| YAKOUSTK | 62. 0 N. | 129.40 E. | Asia. |
| Yalutorovsk | 59.39 N. | 66. 0 E. | Asia. |
| YAMASKA | 46. 5 N. | 72.40 W. | N. Amer. |
| Yamina | 12.40 N. | 5.51 W. | Africa. |
| YANG-TCHANG-FOO | 25. 4 N. | 99.40 E. | China. |
| *Yang-tse-kiang, r* | 32.10 N. | 120.30 E. | China. |
| Yan-kang-tchou | 23. 1 N. | 107.24 E. | China. |
| Yao-tchou | 35. 0 N. | 109.20 E. | China. |
| Yaou-tchou | 40.36 N. | 122.37 E. | China. |
| Yhouri | 11.10 N. | 5.12 E. | Africa. |
| Yap, *is* | 9.34 N. | 138.42 E. | S. E. Pen. |
| *Yaque, r* | 19.45 N. | 71.47 W. | W. Indies. |
| Yarasa | 39.32 N. | 37.23 E. | Tur. in As. |
| *Yare, r* | 52.36 N. | 1.43 E. | England. |
| Yarkand | 38. 9 N. | 76. 0 E. | Asia. |
| *Yar-kiang*, or *Ergoua, r* | 40.50 N. | 88. 0 E. | Asia. |
| Yarmouth | 50.42 N. | 1.29 W. | England. |
| *Yaroo, Tsanpo, Bramapootra*, or *Burhampooter, r* | 28.40 N. | 95.30 E. | India. |
| *Yarrow Water, r* | 55.35 N. | 2.50 W. | Scotland. |
| *Yary, r* | 0.48 S. | 51.28 W. | S. Amer. |
| Yasun | 41. 8 N. | 37.40 E. | Tur. in As. |
| *Yaukama, r* | 46. 0 N. | 119.30 W. | N. Amer. |
| Yautepec (Mex.) | 18.48 N. | 99. 2 W. | N. Amer. |
| Yaveo (Mex.) | 17.29 N. | 95.43 W. | N. Amer. |
| Yaya | 8.46 N. | 61.40 W. | S. Amer. |
| *Yazoo, r* | 32.15 N. | 91. 0 W. | U. S. |
| Yazur | 32. 0 N. | 34.42 E. | Palestine. |
| Ybera Swamps | 28.30 S. | 58. 0 W. | S. Amer. |
| Yecla | 38.20 N. | 1.10 W. | Spain. |
| YEDO (Japan) | 35.40 N. | 139.50 E. | Asia. |
| Yehp | 15.12 N. | 98. 3 E. | Asia. |
| *Yelek, m* | 30.28 N. | 33.54 E. | Egypt. |
| Yell (Shetland,) *is* | 60.35 N. | 1.30 W. | Scotland. |
| *Yellow, r* | 54. 4 N. | 7.44 W. | Ireland. |
| *Yellow River*, or *Hoang Ho* | 33.30 N. | 119. 0 E. | China. |
| *Yellow Sea* | 37. 0 N. | 124. 0 E. | China. |
| *Yellowstone River* | 47.55 N. | 103.20 W. | N. Amer. |
| *Yeltes, r* | 40.58 N. | 6.22 W. | Spain. |
| YEMEN | 17. 0 N. | 45. 0 E. | Asia. |
| Yeou | 13.34 N. | 14.10 E. | Africa. |
| Yeovil | 50.56 N. | 2.39 W. | England. |
| *Yeres, r* | 48.43 N. | 2.24 W. | France. |
| Yessengaux | 45.10 N. | 4.10 E. | France. |
| Yetholm | 55.34 N. | 2.20 W. | Scotland. |
| Yeu, D', *is* | 46.40 N. | 2.20 W. | France. |
| YEZD | 32.24 N. | 55.40 E. | Persia. |
| Yolotepec (Mex.) | 16.22 N. | 97.14 W. | N. Amer. |
| YONG-TCHOU-FOO | 26.17 N. | 112. 0 E. | China. |
| YONNE | 47.50 N. | 3.35 E. | France. |
| YORK | 53.40 N. | 1. 4 W. | England. |
| YORK | 39.52 N. | 76.33 W. | U. S. |
| YORK, or TORONTO | 43.38 N. | 79.27 W. | N. Amer. |
| York Archipelago | 67.30 N. | 113. 0 W. | N. Amer. |
| York Cape | 73.40 N. | 86. 0 W. | N. Amer. |
| York Cape | 11. 0 S. | 142.30 E. | Australia. |
| York Fort (Hud. Bay) | 57. 0 N. | 92.28 W. | N. Amer. |
| York Minster, *is* | 55.20 S. | 70. 3 W. | S. Amer. |
| YORKVILLE | 34.55 N. | 81. 9 W. | U. S. |
| Youghal | 51.58 N. | 7.54 W. | Ireland. |
| *Youta*, or *Salt Lake* | 41. 9 N. | 113.20 W. | N. Amer. |
| *Ypao, l* | 26. 0 S. | 57.45 W. | S. Amer. |
| YPRES | 50.51 N. | 2.53 E. | Belgium. |
| Ypun, *is* | 44.43 S. | 74.48 W. | S. Amer. |
| YSSEL (OVER) | 52.30 N. | 6.30 E. | Holland. |
| *Yssel, r* | 52. 0 N. | 4.40 E. | Holland. |
| Ysselmonde | 51.53 N. | 4.31 E. | Holland. |
| Ystad | 55.15 N. | 13.48 E. | Sweden. |
| *Ythan, r* | 57.20 N. | 2. 0 W. | Scotland. |
| YUCATAN | 19.30 N. | 89. 0 W. | N. Amer. |
| *Yucay, r* | 9.48 S. | 72. 5 W. | S. Amer. |
| YUEN-TCHOU-FOO | 27.53 N. | 114.38 E. | China. |
| *Yuna, r* | 19. 0 N. | 69.32 W. | W. Indies. |
| Yung-ning-tchou | 25. 7 N. | 109.50 E. | China. |
| YUNG-PING-FU | 40. 0 N. | 118.52 E. | China. |
| *Yun-ling Mountains* | 30. 0 N. | 102. 0 E. | Asia. |
| YUNNAN-FOO | 25. 4 N. | 103.12 E. | China. |
| YVERDUN | 46.55 N. | 6.35 E. | Switz. |
| Yvetot | 49.37 N. | 0.45 E. | France. |
| Yvry | 49.54 N. | 1.25 E. | France. |

## Z

| Name of Place. | Lat. | Long. | Map. |
|---|---|---|---|
| Zaandam, or Saardam | 52.51 N. | 4.52 E. | Holland. |
| *Zab, r* | 35. 0 N. | 43.22 E. | Tur. in As. |
| Zabug (Gozo Is.) | 36. 5 N. | 14.16 E. | S. Italy. |
| ZACATECAS (Mex.) | 22.48 N. | 102.33 W. | N. Amer. |
| Zacatula (Mex.) | 18. 0 N. | 102.26 W. | N. Amer. |
| Zachiversk | 66.33 N. | 142.41 E. | Asia. |
| Zadonsk | 52.24 N. | 39. 3 E. | Russia. |
| *Zadorra, r* | 42.40 N. | 2.55 W. | Spain. |
| Zaele | 32.44 N. | 36.57 E. | Tur. in As. |
| *Zafarana, r* | 20.12 N. | 32.35 E. | Egypt. |
| Zaffarana | 38. 7 N. | 13.33 E. | S. Italy. |
| Zaffran | 31.12 N. | 16.34 E. | Africa. |
| Zafron | 41. 7 N. | 6. 5 W. | Spain. |
| *Zagara, m* | 38.17 N. | 22.55 E. | Greece. |
| ZAGRAB (Agram.) | 45.50 N. | 16. 0 E. | Germany. |
| *Zaherany, r* | 33.30 N. | 35.20 E. | Palestine. |
| Zahle | 33.52 N. | 35.40 E. | Palestine. |
| *Zaire*, or *Congo, r* | 5. 0 S. | 13. 0 E. | Africa. |
| Zaitan (Black Sea) | 42.20 N. | 27.49 E. | Tur. in Eu. |
| Zaleszczyry | 48.36 N. | 25.55 E. | Austria. |
| Zaliatsk | 56.40 N. | 38.26 E. | Russia. |
| Zalosee | 49.48 N. | 25.35 E. | Austria. |
| *Zambeze, r* | 18.30 S. | 36. 0 E. | Africa. |
| ZAMORA | 41.37 N. | 5.50 W. | Spain. |
| Zamosz | 50.45 N. | 23.27 E. | Russia. |
| Zandberg | 51.19 N. | 4. 5 E. | Holland. |
| ZANEVILLE | 40. 0 N. | 82. 0 W. | U. S. |
| ZANGUEBAR | 3. 0 S. | 38. 0 E. | Africa. |
| Zannone, *is* | 40.58 N. | 13. 4 E. | S. Italy. |
| Zante, *is* | 37.15 N. | 21. 0 E. | Greece. |
| Zanzibar, *is* | 6. 9 S. | 39.14 E. | Africa. |
| ZARA | 44. 7 N. | 15.13 E. | N. Italy. |
| Zarah | 32.59 N. | 12. 1 E. | Africa. |
| ZARAGOZA | 41.45 N. | 0.53 W. | Spain. |
| Zaraisk | 54.45 N. | 38.30 E. | Russia. |
| Zaruma | 3.41 S. | 79.38 W. | S. Amer. |
| Zarza de Fuera | 21.22 N. | 79.43 W. | W. Indies. |
| Zaslav | 50.12 N. | 26.48 E. | Russia. |
| Zavarot (Medin.) | 68.59 N. | 59.21 E. | Russia. |
| Zavarot (Rons.) | 69. 0 N. | 54.36 E. | Russia. |
| Zea, *is* | 37.37 N. | 24.22 E. | Greece. |
| ZEALAND | 51.25 N. | 3.50 E. | Holland. |
| Zealand, New, *is* | 42. 0 S. | 173. 0 E. | New Zeal. |
| Zealand, *is* | 55.30 N. | 12. 0 E. | Denmark. |
| Zebdenik | 53. 0 N. | 13.28 E. | Prussia. |
| Zebu, *is* | 10. 0 N. | 123.30 E. | Asia. |
| ZEBULON | 33. 0 N. | 84.21 W. | U. S. |
| ZEGZEG | 14. 0 N. | 8.29 E. | Africa. |
| Zeitz | 51. 3 N. | 12.15 E. | Germany. |
| Zejhan | 27.28 N. | 14.40 E. | Africa. |
| Zele | 51. 5 N. | 4. 2 E. | Belgium. |
| Zell | 50. 3 N. | 7.13 E. | Prussia. |
| Zellah | 27.58 N. | 18.53 E. | Africa. |
| Zemlia, Novaïa, *iss* | 75. 0 N. | 60. 0 E. | Russia. |
| Zemliansk | 51.51 N. | 38.53 E. | Russia. |
| ZEMPLEN | 48.25 N. | 21.48 E. | Austria. |
| ZENGH, or SEGNA | 45. 0 N. | 14.50 E. | Germany. |
| *Zenndarood, r* | 32.35 N. | 51.47 E. | Asia. |
| *Zenta, l* | 42.10 N. | 19.27 E. | Tur. in Eu. |
| *Zenu (Sinu,) r* | 9.40 N. | 76. 0 W. | S. Amer. |
| Zerbst | 51.58 N. | 12. 6 E. | Prussia. |
| Zerga | 35.37 N. | 37.43 E. | Tur. in As. |
| Zerka | 32. 8 N. | 36. 9 E. | Palestine. |
| Zevenbergen | 51.37 N. | 4.35 E. | Holland. |
| Zeylah | 11.12 N. | 43. 0 E. | Nubia. |
| *Zezere, r* | 39.30 N. | 8.20 W. | Spain. |
| Zhirghan | 53.20 N. | 56. 0 E. | Russia. |
| Ziaret | 35.28 N. | 35.45 E. | Tur. in As. |
| Zicavo | 41.44 N. | 9.10 E. | S. Italy. |
| Zimapan | 20.46 N. | 99. [illegible] W. | N. Amer. |
| Zingst, *is* | 54.25 N. | 12.55 E. | Germany. |
| *Zirknitz, l* | 45.46 N. | 14.19 E. | Austria. |
| Zirmie | 12.58 N. | 7.40 E. | Africa. |
| ZITOMIR | 50.15 N. | 28.32 E. | Russia. |
| Zittau | 50.55 N. | 14.50 E. | Austria. |
| *Zizambre, r* | 39. 4 N. | 9.23 W. | Spain. |
| Zlooczow | 49.48 N. | 25. 4 E. | Austria. |
| Zmiev | 49.45 N. | 36.29 E. | Russia. |
| Znaym | 48.50 N. | 16. 5 E. | Austria. |
| Zofingen | 47.15 N. | 7.59 E. | Switz. |
| Zolkiew | 50. 5 N. | 24. 5 E. | Austria. |
| Zolotchev | 50.17 N. | 36. 9 E. | Russia. |
| Zolotnikovsk | 56.37 N. | 40.36 E. | Russia. |
| Zolotoe | 50.47 N. | 45.40 E. | Russia. |
| Zolotonocha | 49.35 N. | 32. 3 E. | Russia. |
| Zolotoukinsk | 47.54 N. | 46.10 E. | Russia. |
| Zombar | 45.45 N. | 19.11 E. | Austria. |
| Zorah | 31.48 N. | 34.59 E. | Palestine. |
| Zorita | 40.46 N. | 0. 3 W. | Spain. |
| Zorndorf | 52.40 N. | 14.40 E. | Prussia. |
| *Zsamos, r* | 47.30 N. | 23. 0 E. | Austria. |
| Zschopan | 50.45 N. | 13. 3 E. | Germany. |
| Zuela | 26.12 N. | 15.34 E. | Africa. |
| ZUG | 47. 9 N. | 8.36 E. | Switz. |
| Zuidbey Eland, *is* | 51.25 N. | 4. 0 E. | Belgium. |
| *Zuider Zee, b* | 52.30 N. | 5.30 E. | Holland. |
| Zuidwolde | 52.41 N. | 6.24 E. | Holland. |
| *Zujar, r* | 38.54 N. | 5.46 W. | Spain. |
| *Zulakah, r* | 29. 0 N. | 34.45 E. | Egypt. |
| Zullichau | 52. 9 N. | 15.36 E. | Prussia. |
| Zurawna | 49.15 N. | 24.25 E. | Austria. |
| Zuri, *is* | 43.38 N. | 15.40 E. | N. Italy. |
| ZURICH | 47.21 N. | 8.32 E. | Switz. |
| *Zurich See, l* | 47.15 N. | 8.40 E. | Switz. |
| *Zurka, r* | 32.16 N. | 35.38 E. | Palestine. |
| *Zurrah, l* | 31.30 N. | 60. 0 E. | Asia. |
| ZUTPHEN | 52. 8 N. | 6.10 E. | Holland. |
| Zvengorod | 55.47 N. | 36.31 E. | Russia. |
| Zwammerdam | 52. 7 N. | 4.42 E. | Holland. |
| ZWICKAU | 50.40 N. | 12.30 E. | Germany. |
| ZWOLLE, or ZWOL | 52.30 N. | 6. 2 E. | Holland. |
| ZWORNIK | 44.32 N. | 19. 8 E. | Tur. in Eu. |

00138977

Digitized with financial assistance from
Observer Research Foundation
on 17 May, 2019